




Campbelltown Local Environmental Plan 2015

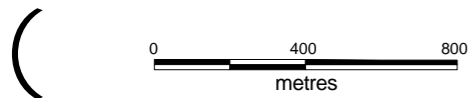
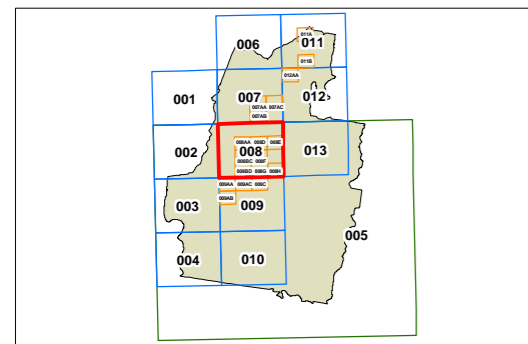
Additional Permitted Uses Map - Sheet APU_008

Additional Permitted Uses

 Refer to Schedule 1

Cadastral

 Cadastral 16/06/2015 © Land and Property Information (LPI)



Projection: GDA 1994
MGA Zone 56

Scale: 1:20,000 @ A3

Map identification number:

1500_COM_APU_008_020_20150428

