





**Campbelltown Local Environmental Plan 2015**


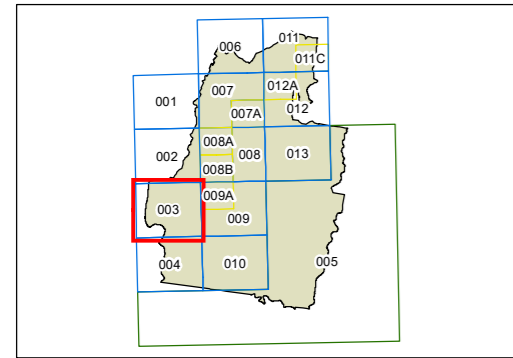
**Terrestrial Biodiversity Map – Sheet BIO\_003**

**Terrestrial Biodiversity**

 Biodiversity - significant vegetation

**Cadastre**

 Cadastre 20/04/2021 © Spatial Services



Projection: GDA 1994  
MGA Zone 56

Scale: 1:20,000 @ A3

Map Identification Number: 1500\_COM\_BIO\_003\_020\_20210420

