










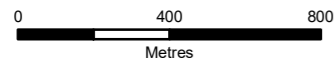
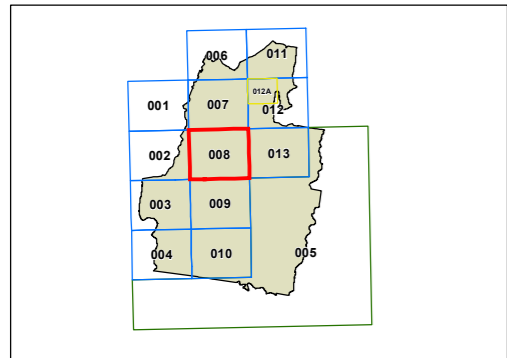
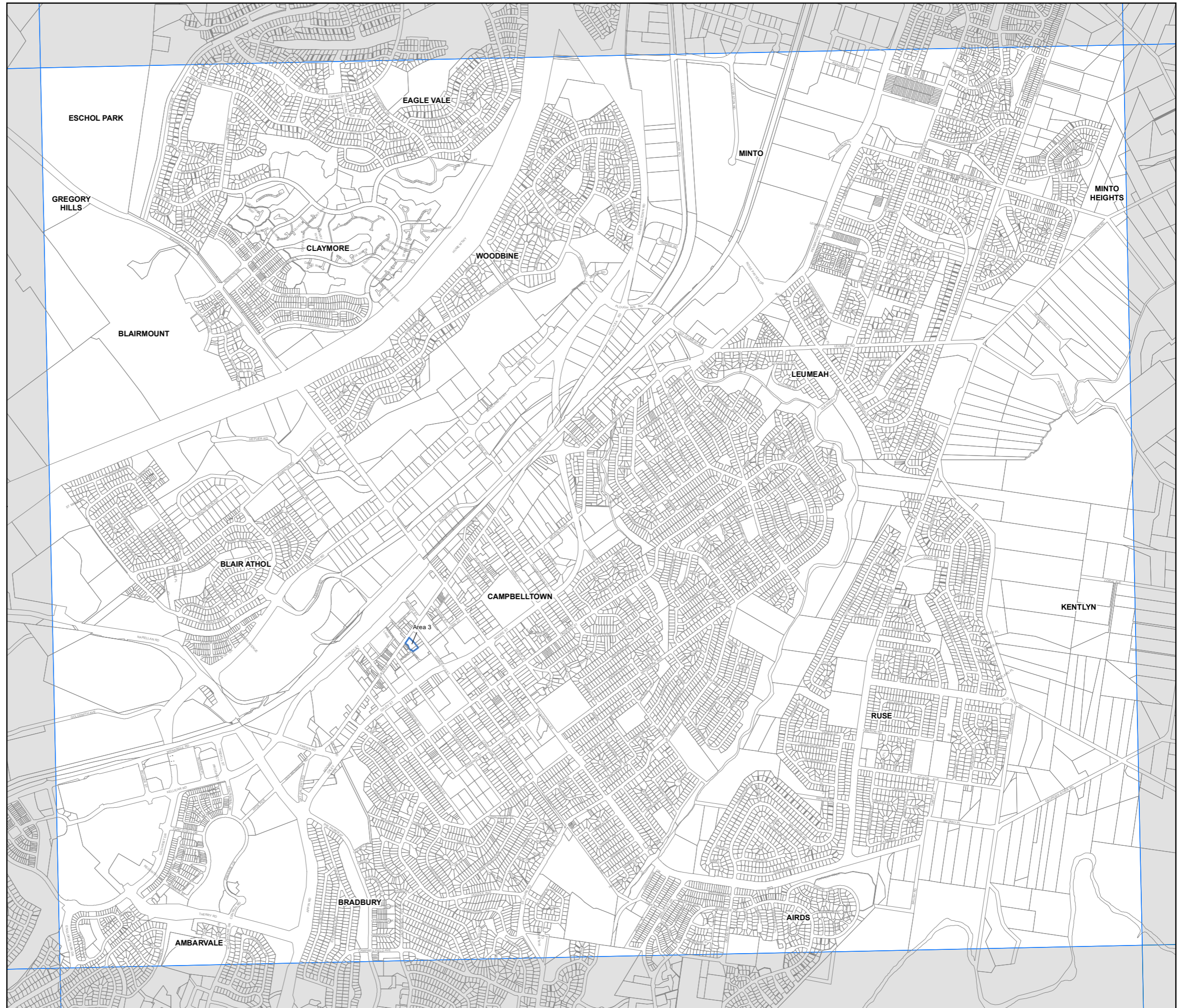
Campbelltown Local Environmental Plan 2015

Clause Application Map - Sheet CAP_008

-  Clauses of LEP apply
-  Area 1
-  Area 2
-  Area 3
-  Area A
-  Area B

Cadastral

 Cadastral 09/02/2022 © Spatial Services



Projection: GDA 1994
MGA Zone 56

Scale: 1:20,000 @ A3

Map Identification Number: 1500_COM_CAP_008_020_20220209