












Campbelltown Local Environmental Plan 2015

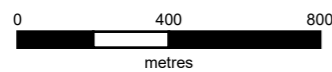
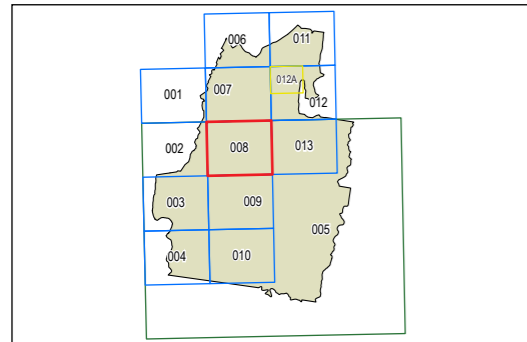
Clause Application Map – Sheet CAP_008

-  Clauses of LEP Apply
-  Area 1
-  Area 2
-  Area 3
-  Area A
-  Area B
-  Koala Corridor
-  Clause 7.29 (Area 5)



Cadastre

 Cadastre 14/12/2022 © Spatial Services



Projection: GDA 1994
MGA Zone 56

Scale: 1 : 20,000 @ A3

Map identification number:

1500_COM_CAP_008_020_20221214