


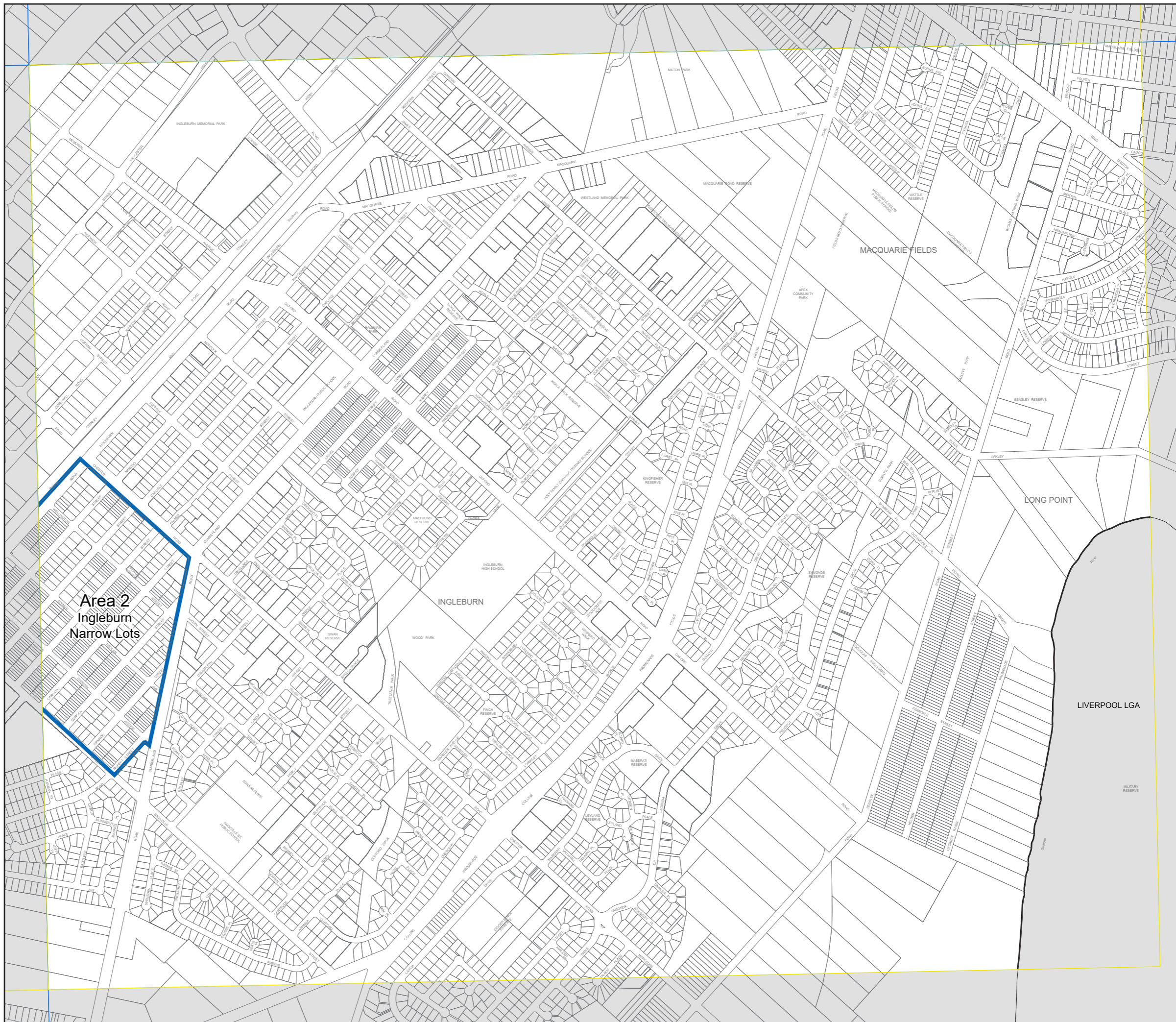




# Campbelltown Local Environmental Plan 2015

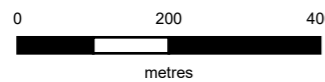
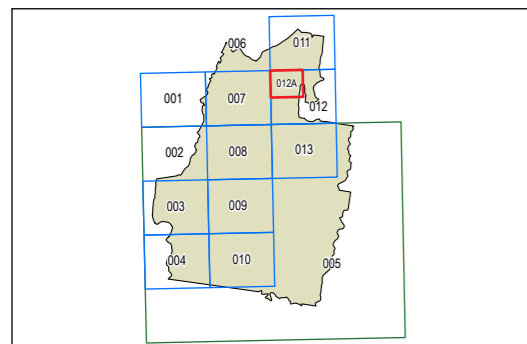
## Clause Application Map – Sheet CAP\_012A

-  Clauses of LEP apply
-  Area 1
-  Area 2



### Cadastral

Cadastral 15/10/2020 © Spatial Services



Projection: GDA 1994 MGA Zone 56  
Scale: 1 : 10,000 @ A3

Map identification number:

1500\_COM\_CAP\_012A\_010\_20201021