





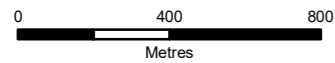
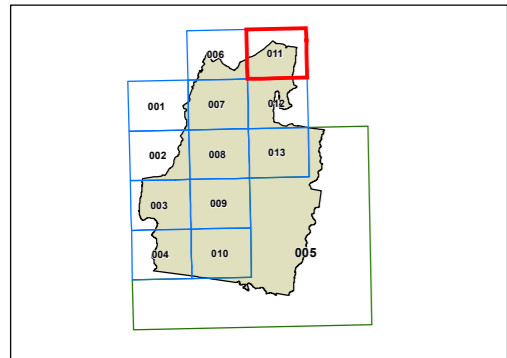
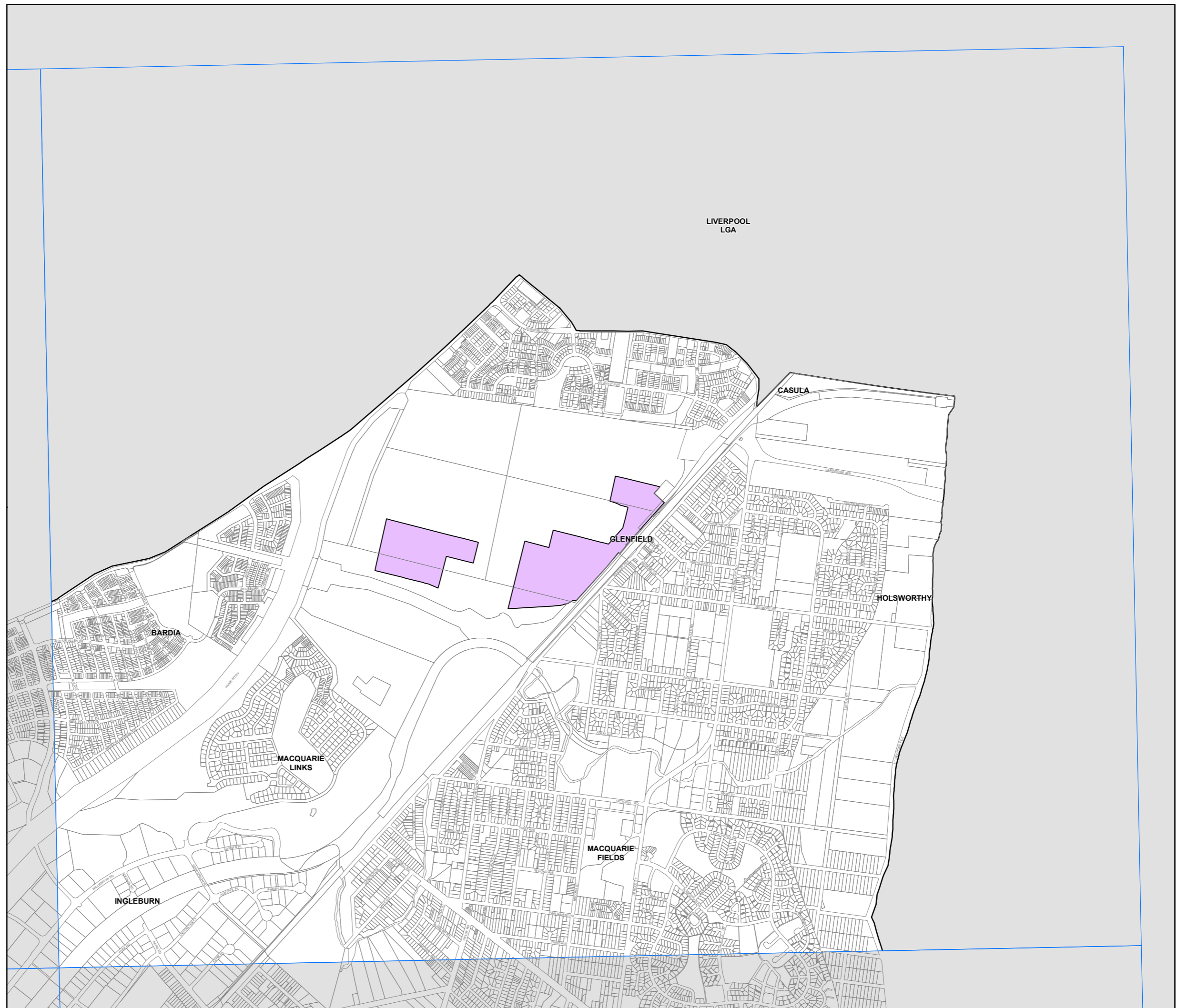
Campbelltown Local Environmental Plan 2015

Design Excellence Map - Sheet DEX_011

 Refer to Clause 7.13

Cadastral

 Cadastral 18/06/2021 © Spatial Services



Projection: GDA 1994
MGA Zone 56
Scale: 1:20,000 @ A3

Map Identification Number: 1500_COM_DEX_011_020_20210618