









Campbelltown Local Environmental Plan 2015

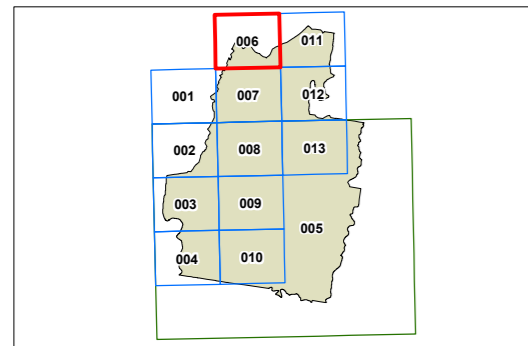
Environmental Constraint Map - Sheet ECM_006

Land Constraint

-  Development on Steep Land (Scenic Hills)
-  Restriction on Land for overland flow detention purposes (drainage)
-  Development on land in Nurra Reserve
-  No Build Area
-  Escarpment Preservation Area
-  Riparian Protection

Cadastral

 Cadastral 12/12/2017 © Spatial Services NSW



0 400 800
metres

Scale: 1:20,000 @ A3

Projection: GDA 1994
MGA Zone 56

Map identification number:

1500_COM_ECM_006_020_20171212

