









# Campbelltown Local Environmental Plan 2015

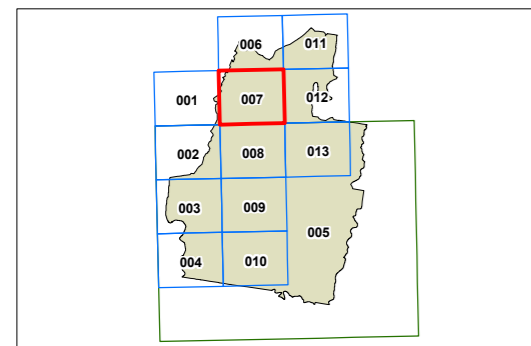
## Environmental Constraint Map - Sheet ECM\_007

### Land Constraint

-  Development on Steep Land (Scenic Hills)
-  Restriction on Land for overland flow detention purposes (drainage)
-  Development on land in Nurra Reserve
-  No Build Area
-  Escarpment Preservation Area
-  Riparian Protection

### Cadastre

 Cadastre 12/12/2017 © Spatial Services NSW



0 400 800  
metres

Scale: 1:20,000 @ A3

Projection: GDA 1994  
MGA Zone 56

Map identification number:

1500\_COM\_ECM\_007\_020\_20171212

