








Campbelltown Local Environmental Plan 2015

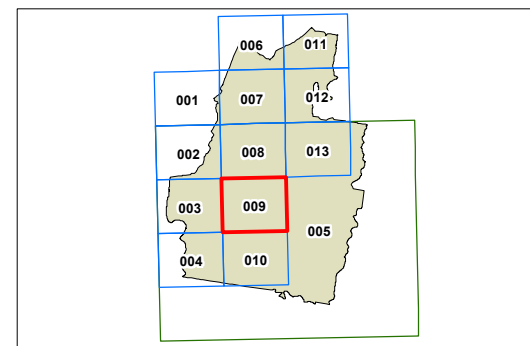
Environmental Constraint Map - Sheet ECM_009

Land Constraint

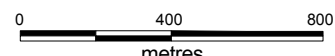
-  Development on Steep Land (Scenic Hills)
-  Restriction on Land for overland flow detention purposes (drainage)
-  Development on land in Nurra Reserve
-  No Build Area
-  Escarpment Preservation Area

Cadastre

 Cadastre 26/10/2015 © Land and Property Information (LPI)



N



Scale: 1:20,000 @ A3

Projection: GDA 1994
MGA Zone 56

Map identification number:

1500_COM_ECM_009_020_20161018

