






**Campbelltown Local
Environmental
Plan 2015**

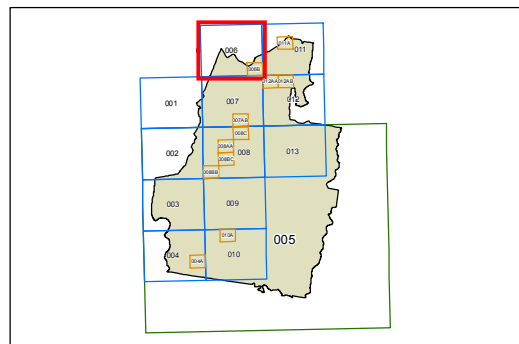
Heritage Map- Sheet HER_006

Heritage

-  Conservation area - General
-  Item - General
-  Item - Landscape

Cadastral

-  Cadastral 16/06/2015 © Land and Property Information (LPI)



0 200 400 600 800 Metres

Scale: 1:20,000 @ A3

Projection: GDA 1994
MGA Zone 56

Map identification number: 1500_COM_HER_006_020_20150428

