






**Campbelltown Local Environmental Plan 2015**

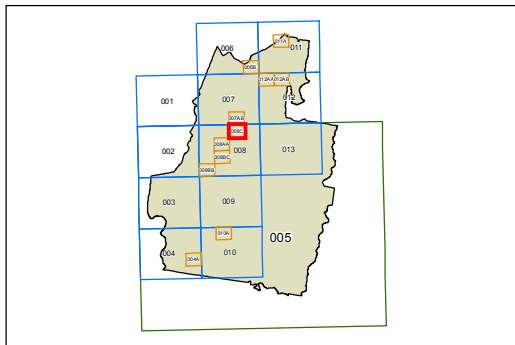
**Heritage Map- Sheet HER\_008C**

**Heritage**

-  Conservation area - General
-  Item - General
-  Item - Landscape

**Cadastre**

-  Cadastre 16/06/2015 © Land and Property Information (LPI)



0 200 Metres

Scale: 1:5,000 @ A3

Projection: GDA 1994  
MGA Zone 56

Map identification number: 1500\_COM\_HER\_008C\_005\_20150428

