







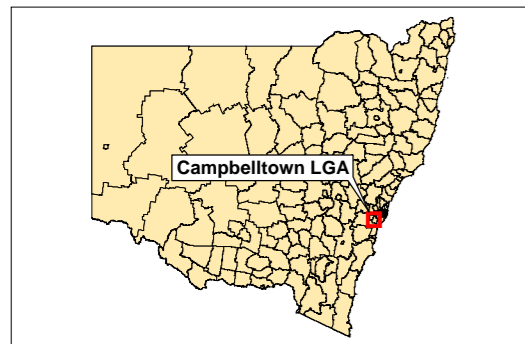
**Campbelltown Local
Environmental
Plan 2015**

**Land Application Map -
Sheet LAP_001**

-  LGA Boundary
- LEP Land Application**
-  Included
-  DM Deferred Matter

Cadastre

 Cadastre 9/04/15 © Land and Property Information (LPI)



Projection: GDA 1994
MGA Zone 56

Scale: 1:120,000 @ A3

Map identification number:

1500_COM_LAP_001_120_20150428

