







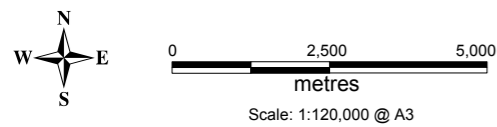
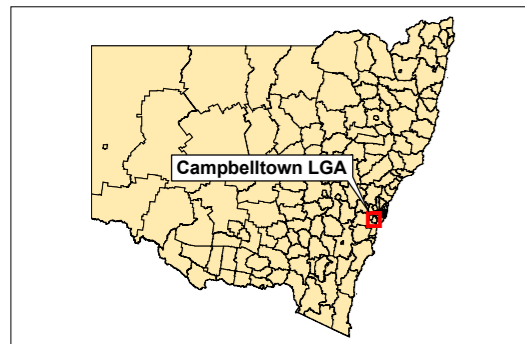
**Campbelltown Local Environmental Plan 2015**

**Land Application Map - Sheet LAP\_001**

-  LGA Boundary
- LEP Land Application**
-  Included
-  DM Deferred Matter

**Cadastre**

 Cadastre 12/04/2017 © Spatial Services NSW



Projection: GDA 1994  
MGA Zone 56

Map identification number:

1500\_COM\_LAP\_001\_120\_20170412

