




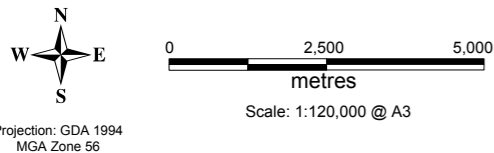
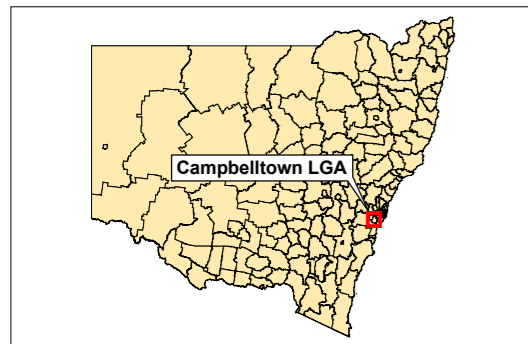


Campbelltown Local Environmental Plan 2015

Land Application Map - Sheet LAP_001

-  LGA Boundary
- LEP Land Application**
-  Included
-  DM Deferred Matter

Cadastre
 Cadastre 12/12/2017 © Spatial Services NSW



Map identification number:
1500_COM_LAP_001_120_20171212

