



# Campbelltown Local Environmental Plan 2015

## Land Application Map - Sheet LAP\_001

LGA Boundary

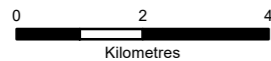
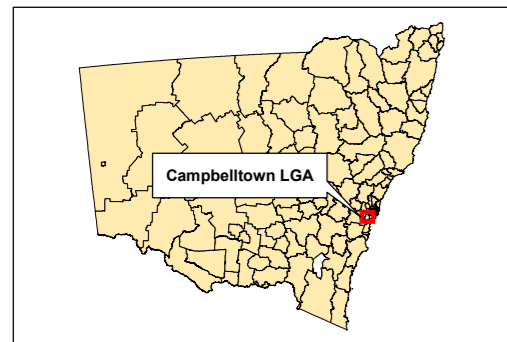
### LEP Land Application

Included

DM Deferred Matter

### Cadastral

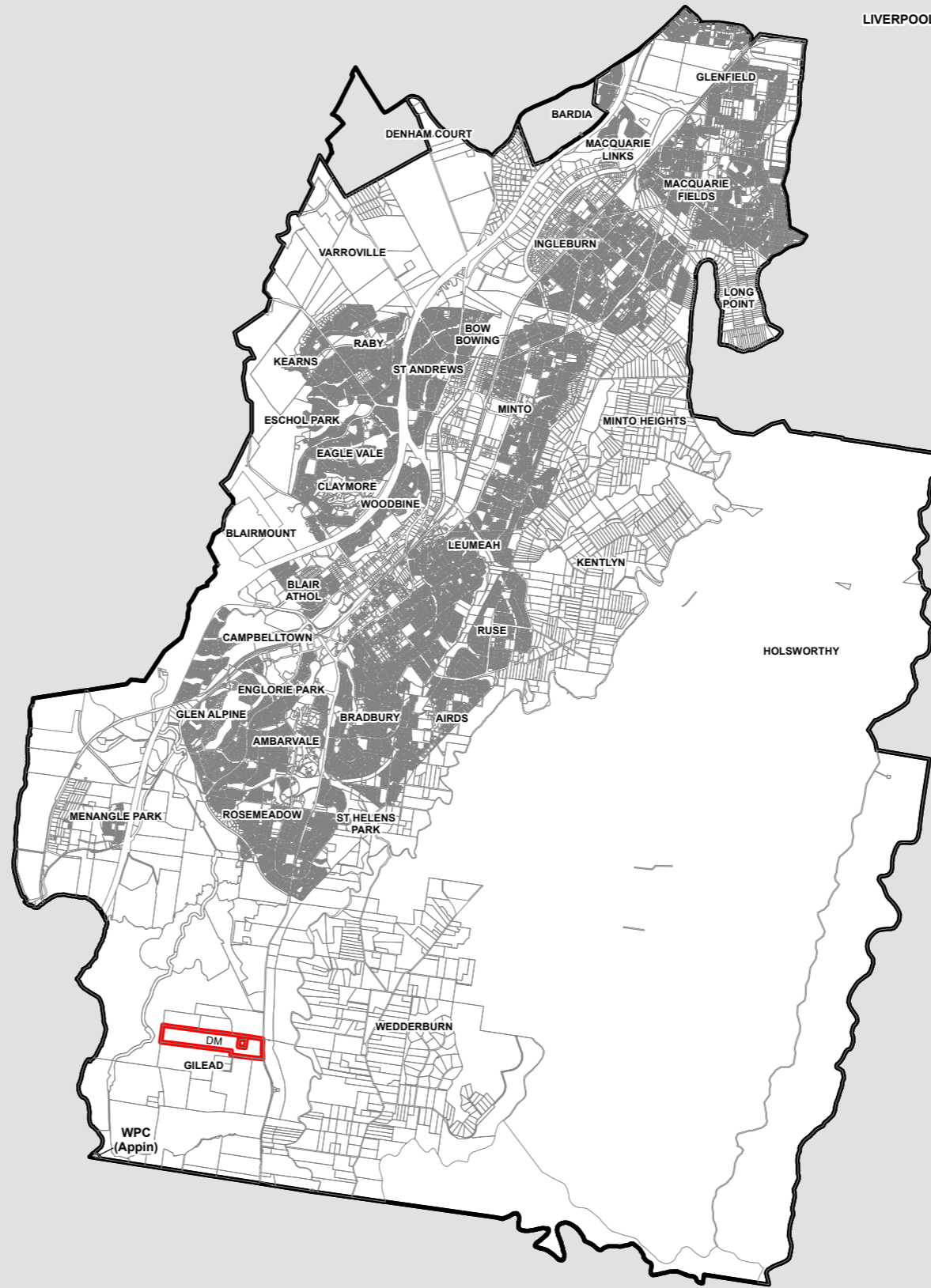
Cadastral 16/06/2023 © Spatial Services



Projection: GDA 1994  
MGA Zone 56

Scale: 1:120,000 @ A3

Map Identification Number: 1500\_COM\_LAP\_001\_120\_20230616



CANTERBURY-BANKSTOWN

LIVERPOOL

GEORGES RIVER

CAMDEN

SUTHERLAND SHIRE

HOLSWORTHY

WOLLONDILLY

WOLLONGONG

WPC (Appin)