





**Campbelltown Local Environmental Plan 2015**

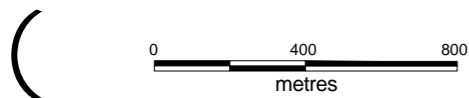
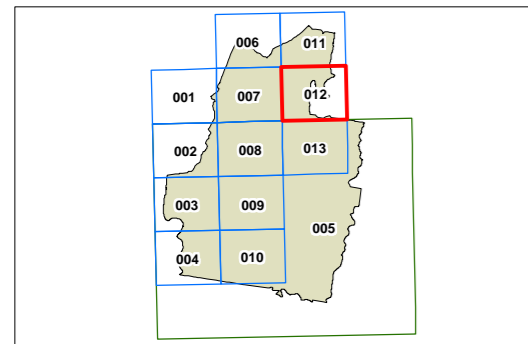
**Lot Averaging Map - Sheet LAV\_012**

Minimum Lot Size (sq.m) for a Lot Averaging Subdivision

 1ha (see Clause 4.2D)

**Cadastre**

 Cadastre 9/04/15 © Land and Property Information (LPI)



Projection: GDA 1994  
MGA Zone 56

Scale: 1:20,000 @ A3

Map identification number:

1500\_COM\_LAV\_012\_020\_20150428

