






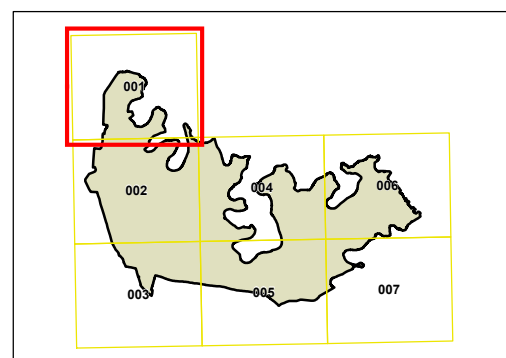
# Canada Bay Local Environmental Plan 2013

## Additional Local Provisions Map - Sheet ALP\_001

-  Site A, B, C, D - Refer to Clause 7.19
-  Area 1 - Refer to Clause 7.15
- Area 2 - Refer to Clause 7.16
- Area 3 - Refer to Clause 7.17
- Area 4 - Refer to Clause 6.12 and Clause 7.3

### Cadastre

 Cadastre 24/05/2021 © Spatial Services



0 200 400  
Metres

Projection: GDA 1994  
MGA Zone 56

Scale: 1:10,000 @ A3

Map Identification Number: 1520\_COM\_ALP\_001\_010\_20210628

