


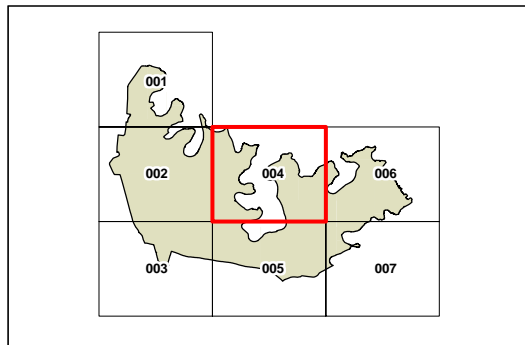
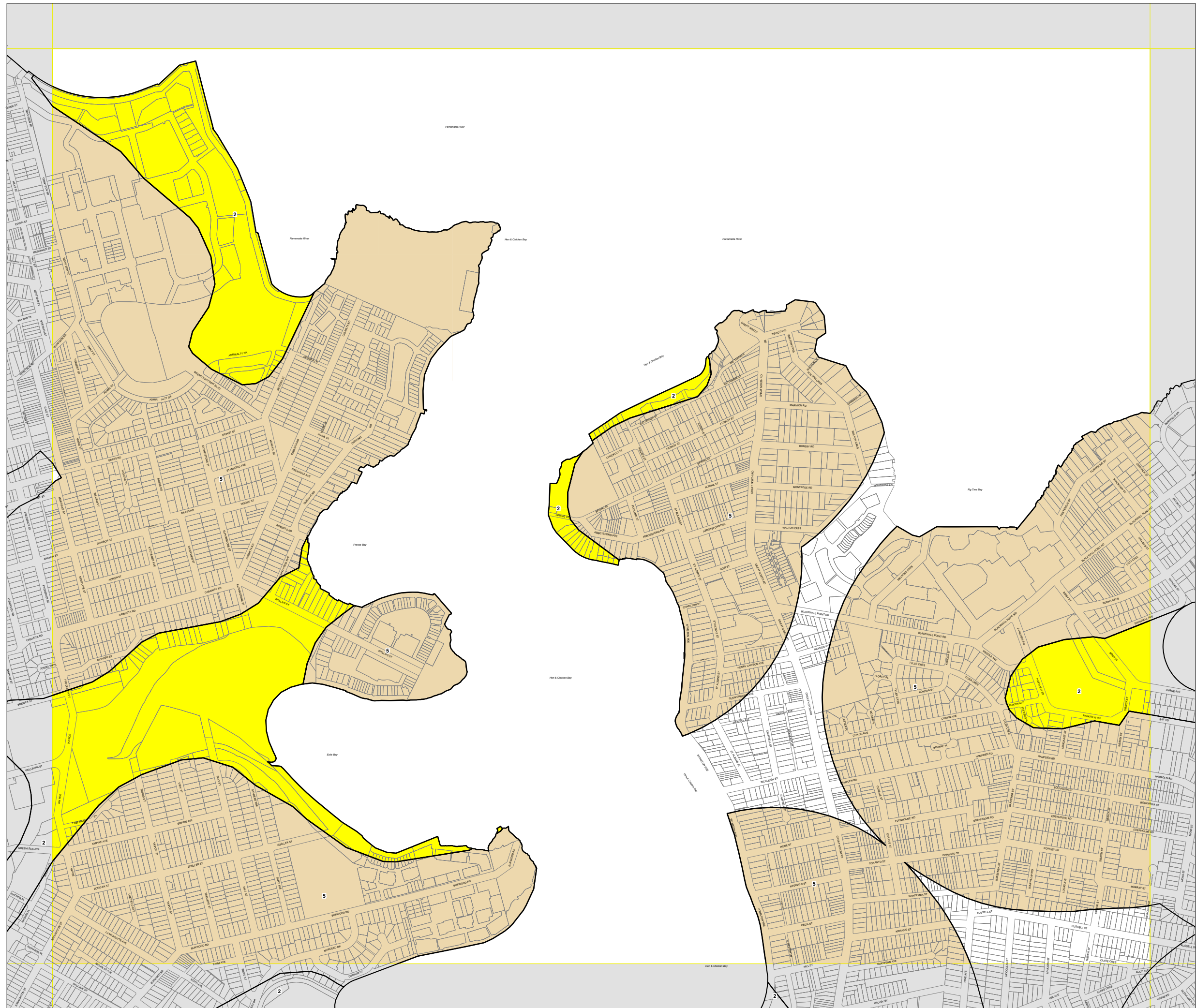
**Acid Sulfate Soils Map - Sheet ASS 004**

**Acid Sulfate Soils**

- 2 Class 2
- 3 Class 3
- 4 Class 4
- 5 Class 5

**Cadastre**

 Cadastre copyright Dept of Lands 20071205



0 200 400 Metres

Projection: GDA 1994 Zone 56 Scale: 1: 10,000 @ A3