



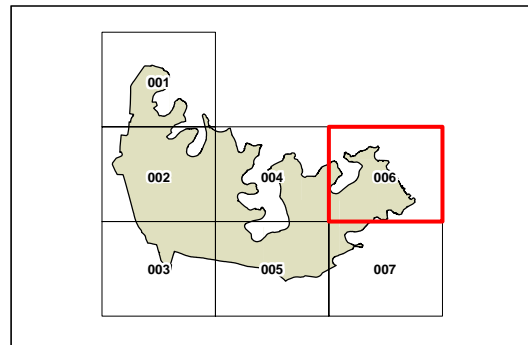
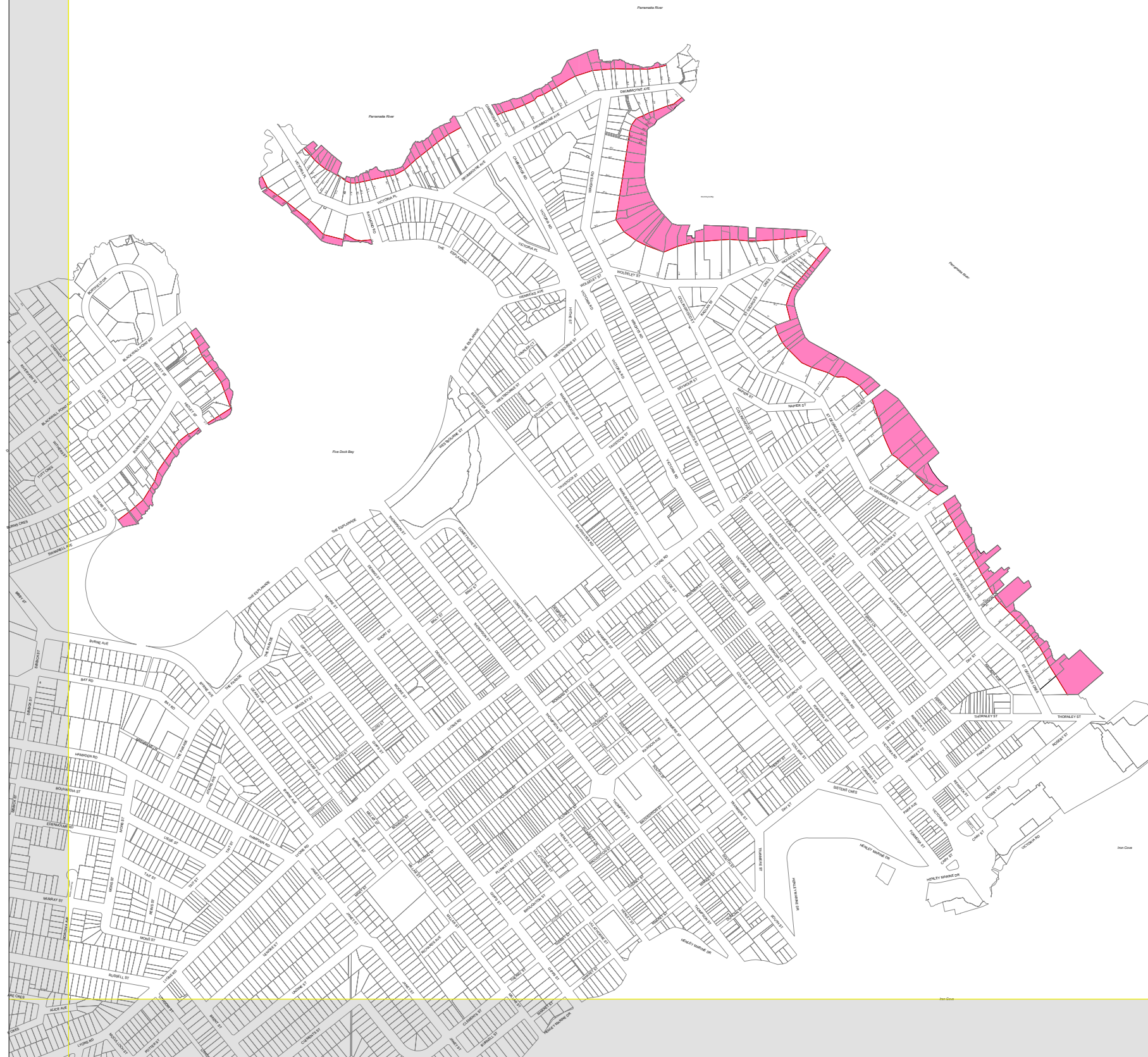
Foreshore Building Line Map
Sheet FBL 006

Foreshore Building Line

-  Land below foreshore building line
-  Foreshore Building Line

Cadastre

-  Cadastre copyright Dept of Lands 20071207



0 200 400 Metres

Projection: GDA 1994
 Zone 56
 Scale: 1: 10,000 @ A3