







**Canada Bay Local  
Environmental  
Plan 2008**

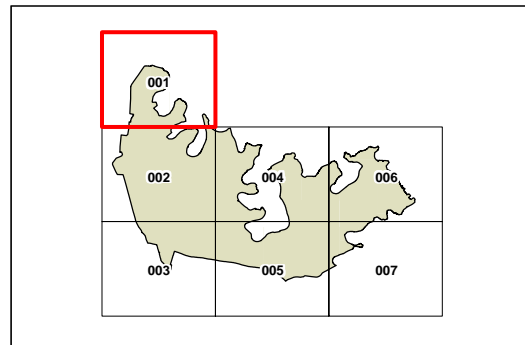
Heritage map  
Sheet HER 001

**Heritage**

-  Conservation Area
-  Item - General
-  Deferred matters

**Cadastre**

-  Cadastre copyright Dept of Lands 20071205



0 200 400 Metres

Projection: GDA 1994  
Zone 56

Scale: 1: 10,000 @ A3

Map identification number: 1520\_COM\_HER\_001\_010\_20071205

