





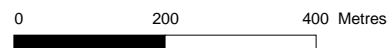
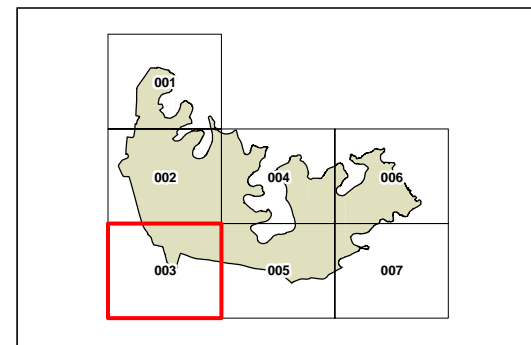
Heritage map
Sheet HER 003

Heritage

-  Conservation Area
-  Item - General
-  Deferred matters

Cadastre

-  Cadastre copyright Dept of Lands 20071221



Projection: GDA 1994
Zone 56
Scale: 1: 10,000 @ A3

