


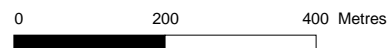
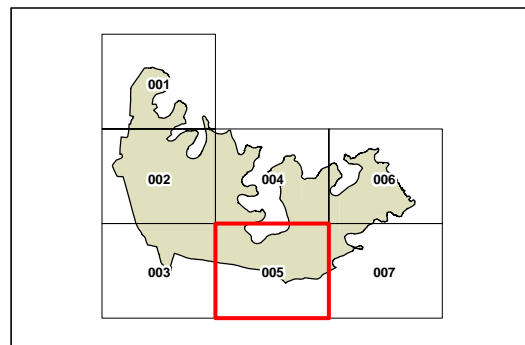
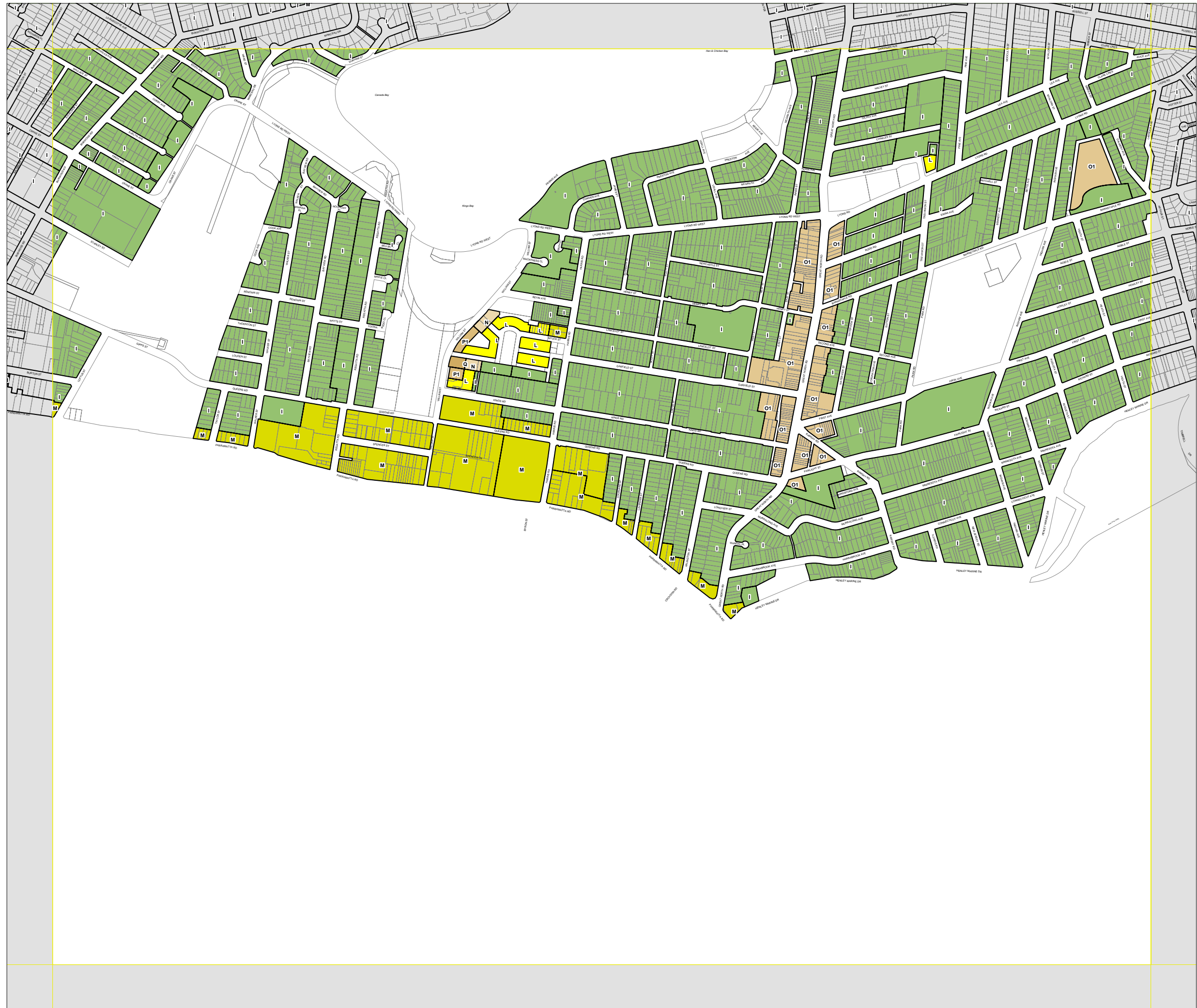
Height of building map
 Sheet HOB 005

Maximum Building Height (m)

I	8.5
J	9.5
K	10.0
L	11.0
M	12.0
N	14.0
O1	15.0
O2	16.0
P1	17.0
P2	18.0
Q	20.0
T	27.0
DM	Deferred matters

Cadastre

 Cadastre copyright Dept of Lands 20071205



Projection: GDA 1994
 Zone 56
 Scale: 1: 10,000 @ A3