


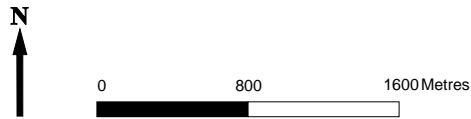
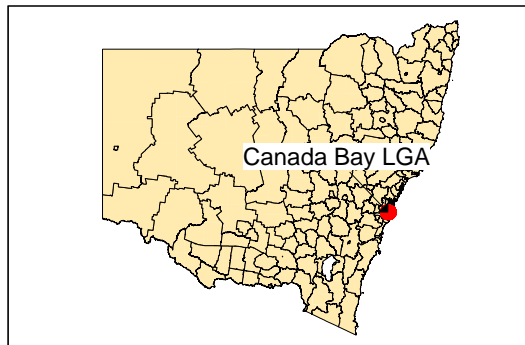


Land Application Map

-  LGA Boundary
- LEP Land Application**
-  Included
-  Deferred
- Cadastre**
-  Cadastre copyright Dept of Lands 20071207



Projection: GDA 1994
 Zone 56
 Scale: 1: 40,000 @ A3