

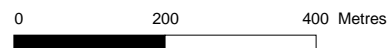
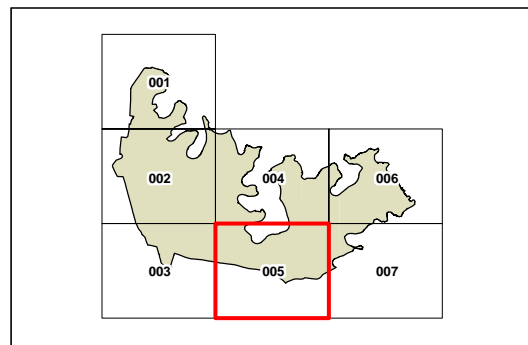
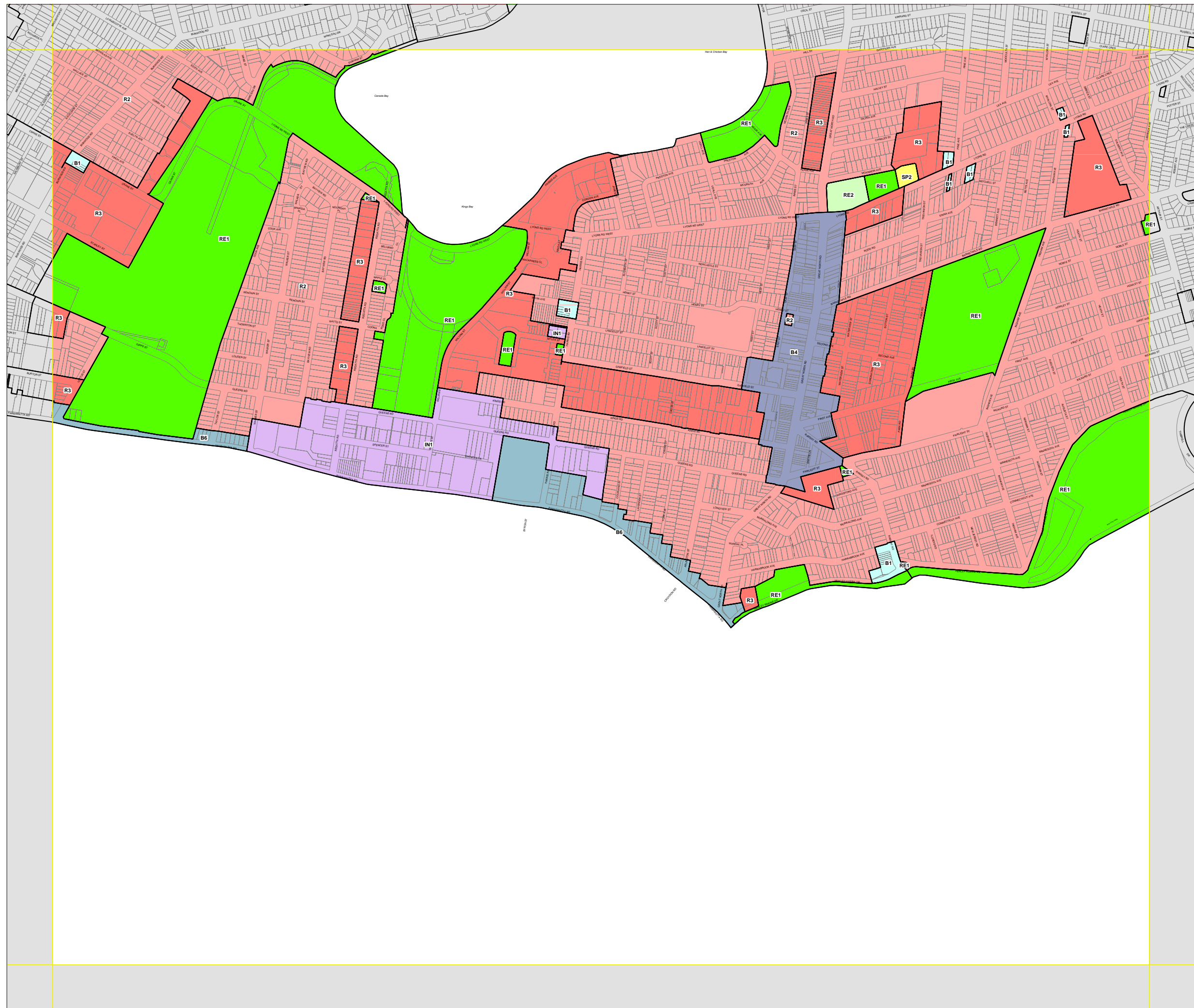
**Land zoning map**  
**Sheet LZN 005**

**Zone**

- B1 Neighbourhood Centre
- B3 Commercial Core
- B4 Mixed Use
- B6 Enterprise Corridor
- B7 Business Park
- IN1 General Industrial
- R1 General Residential
- R2 Low Density Residential
- R3 Medium Density Residential
- RE1 Public Recreation
- RE2 Private Recreation
- SP2 Infrastructure
- SREP24 SREP 24
- SREP29 SREP 29
- DM Deferred matters

**Cadastre**

- Cadastre copyright Dept of Lands 20071207



Projection: GDA 1994  
 Zone 56  
 Scale: 1: 10,000 @ A3