







Canterbury Local Environmental Plan 2012

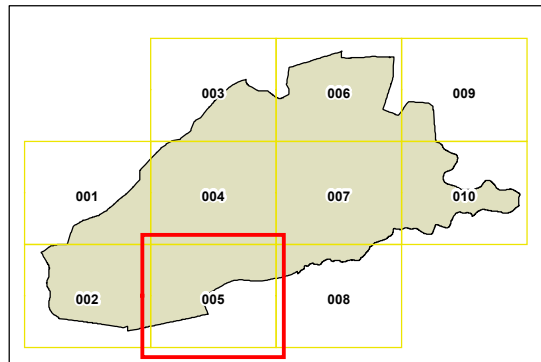
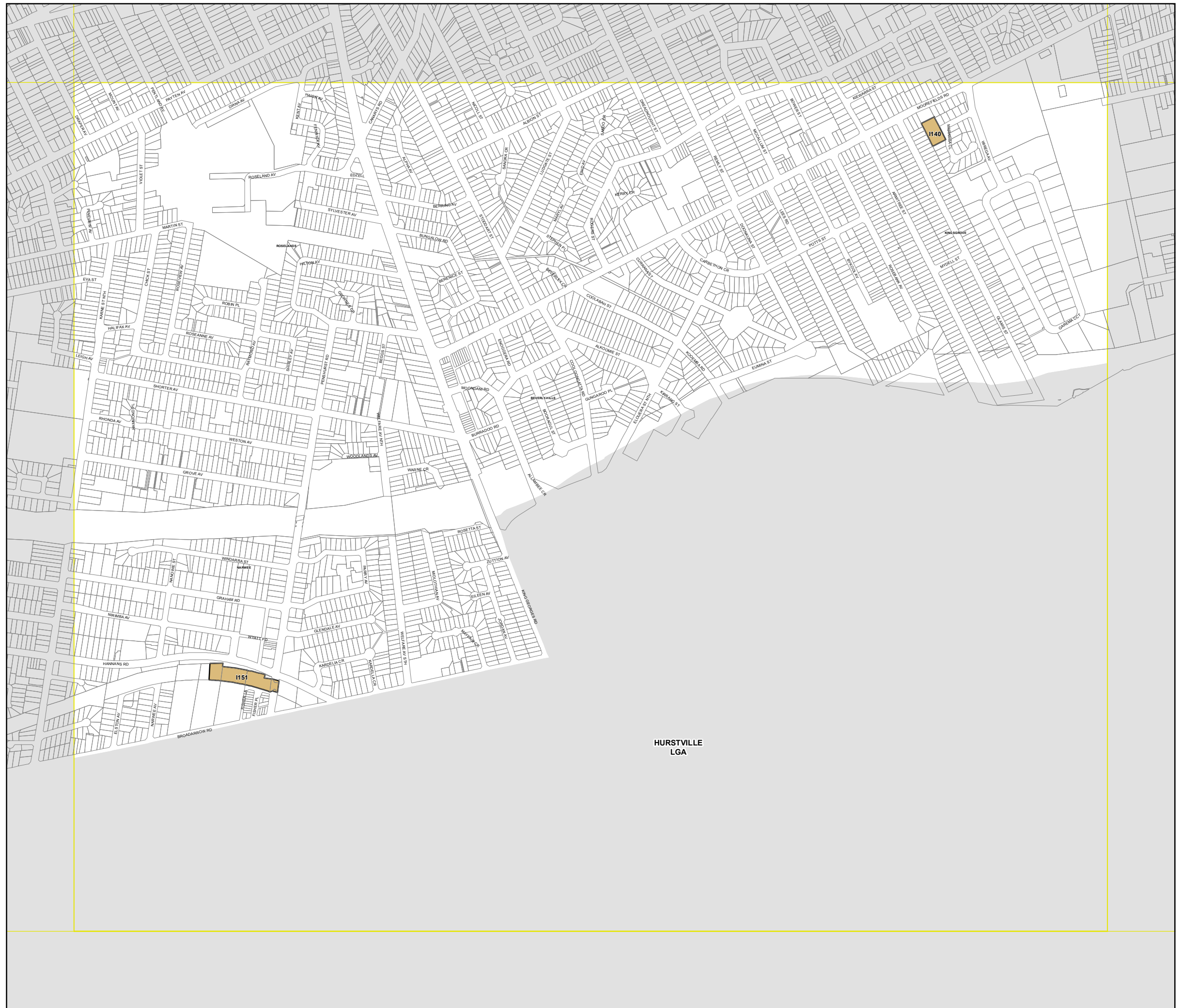
Heritage Map - Sheet HER_005

Heritage

-  Conservation Area - General
-  Item - Aboriginal
-  Item - General

Cadastre

-  Cadastre 01/02/12 © Land & Property Information (LPI)



0 200 Metres

Scale: 1:10,000 @ A3

Projection: GDA 1994
Zone 56

Map identification number: 1550_COM_HER_005_010_20121105