



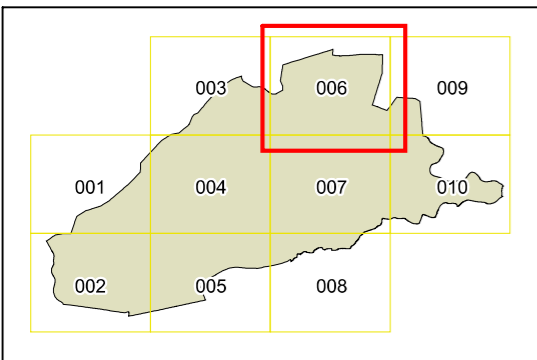
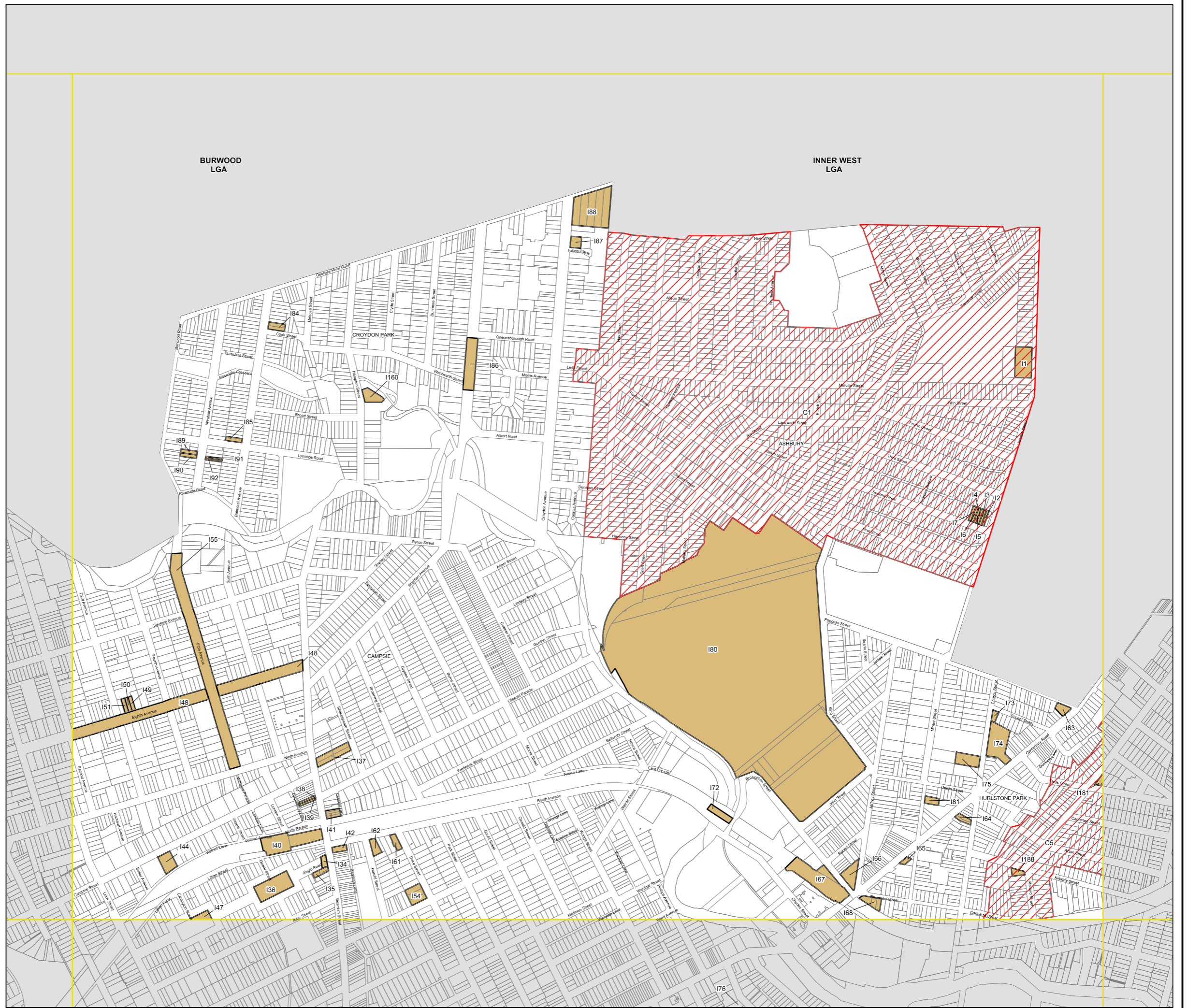


**Heritage**

-  Conservation Area - General
-  Item - General
-  Aboriginal Object

**Cadastre**

-  Cadastre 20/08/2020 © Canterbury - Bankstown Council



Projection :GDA 1994  
Zone 56



Scale 1: 10,000@A3