



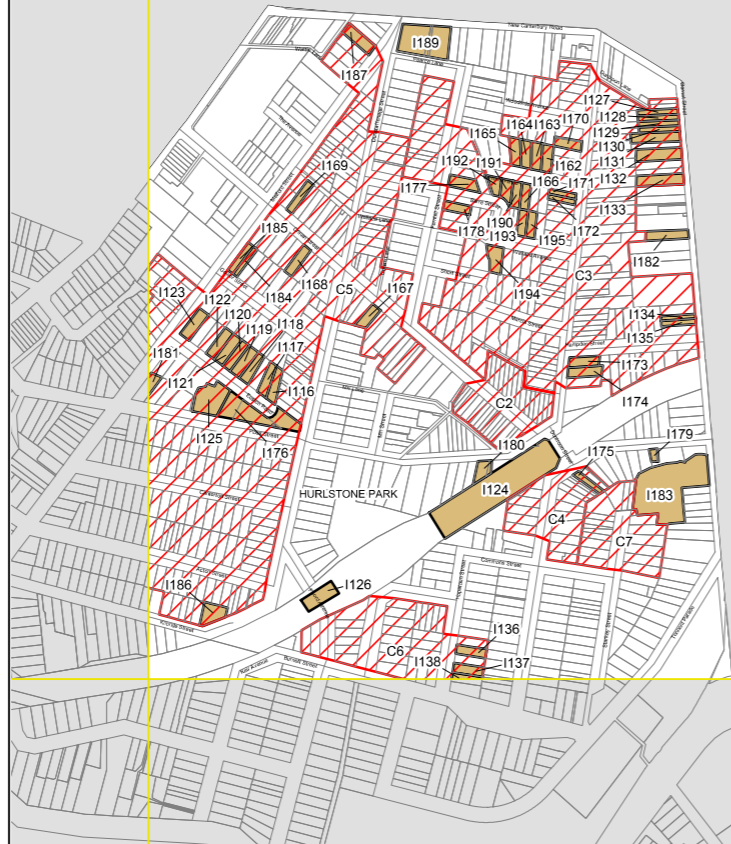
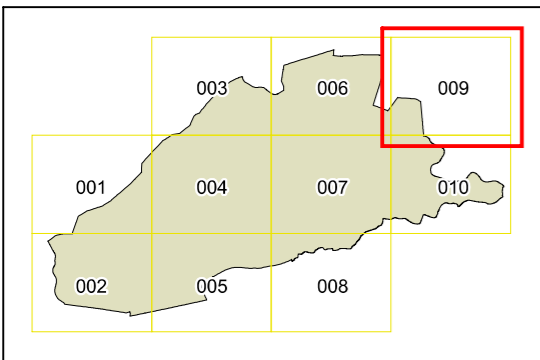


Heritage Map - Sheet HER\_009

- Heritage**
-  Conservation Area - General
  -  Item - General
  -  Aboriginal Object
- Cadastre**
-  Cadastre 20/08/2020 © Canterbury - Bankstown Council

INNER WEST  
LGA



0 200 Metres

Scale 1: 10,000@A3

Projection : GDA 1994  
Zone 56