





Canterbury Local Environmental Plan 2012

Land Reservation Acquisition Map - Sheet LRA_009

-  *Classified Road (SP2)*
- Local Open Space (RE1)*
- Regional Open Space (RE1)*

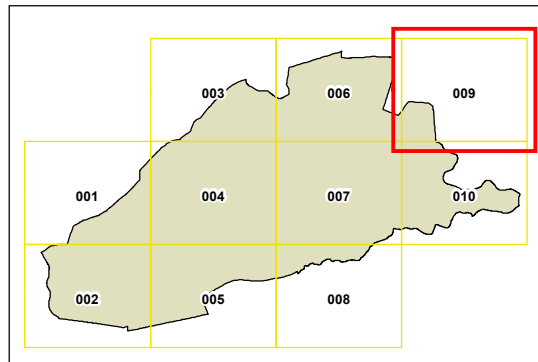
Cadastre
 Cadastre 01/02/12 © Land & Property Information (LPI)

ASHFIELD LGA

MARRICKVILLE LGA

Classified Road (SP2)

Classified Road (SP2)



0 200 Metres

Scale: 1:10,000 @ A3

Projection: GDA 1994
Zone 56

Map identification number: 1550_COM_LRA_009_010_20121119

