



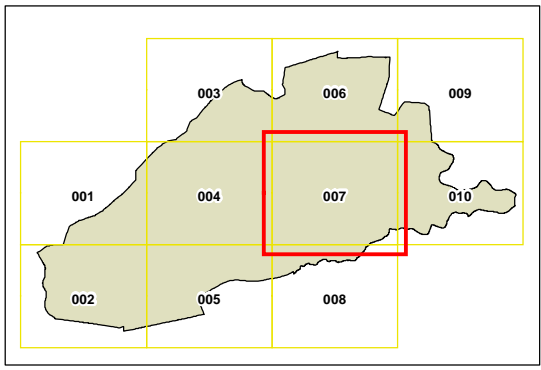
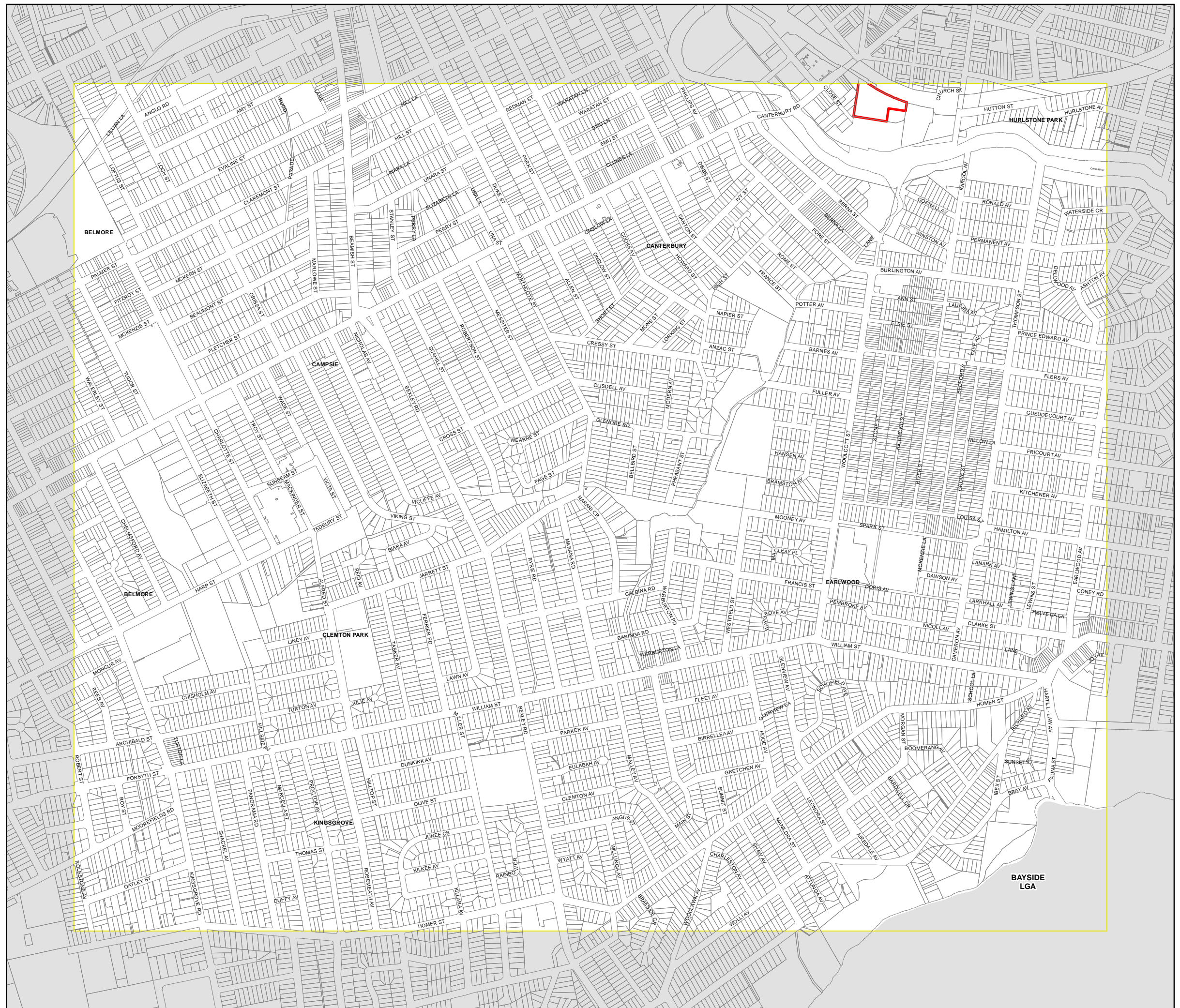


# Canterbury Local Environmental Plan 2012

## Land Reclassification (Part Lots) Map Sheet RPL\_007

### Land Reclassification (Part Lots)

-  Operational Land
- Cadastre**
-  Cadastre 01/07/17 © Land & Property Information (LPI)



0 200 Metres

Scale: 1:10,000 @ A3

Projection: GDA 1994  
Zone 56

Map identification number: 1550\_COM\_RPL\_007\_010\_20170728