




Carrathool Local Environmental Plan 2012

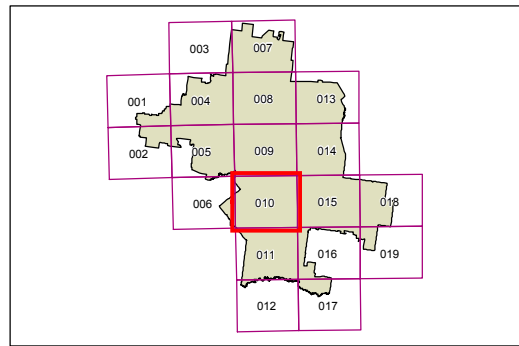
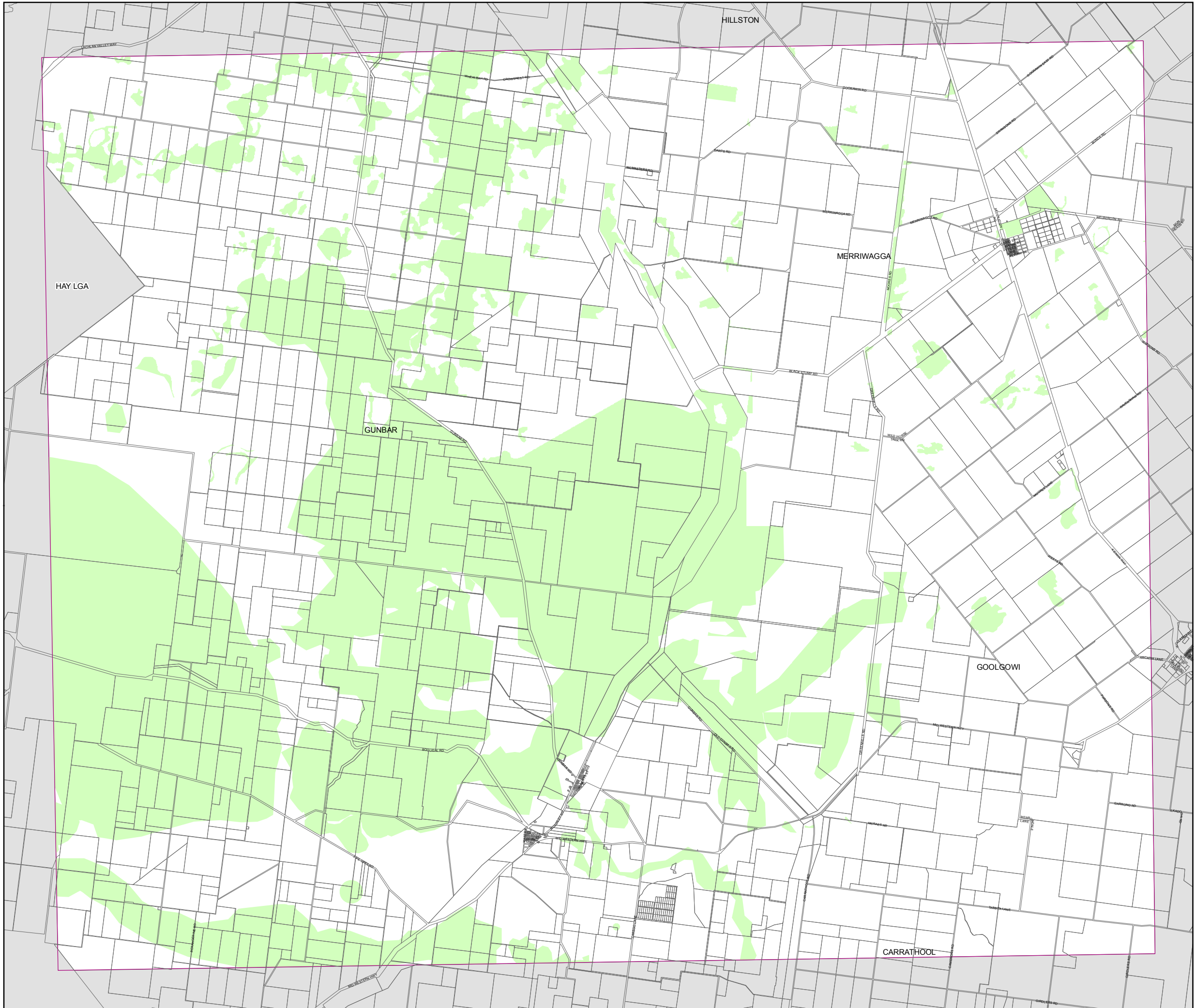
Terrestrial Biodiversity Map - Sheet BIO_010

Biodiversity

 Biodiversity

Cadastre

 Cadastre 08/03/2011 © Land and Property Information (LPI)



0 1,500 3,000 4,500 6,000 Metres

Scale 1:160,000 @ A3

Projection: GDA 1994
MGA Zone 55

Map identification number: 1600_COM_BIO_010_160_20120501