




# Carrathool Local Environmental Plan 2012

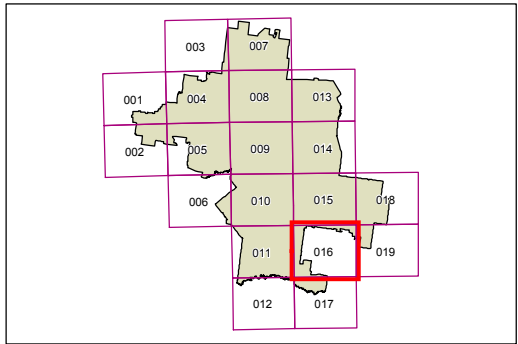
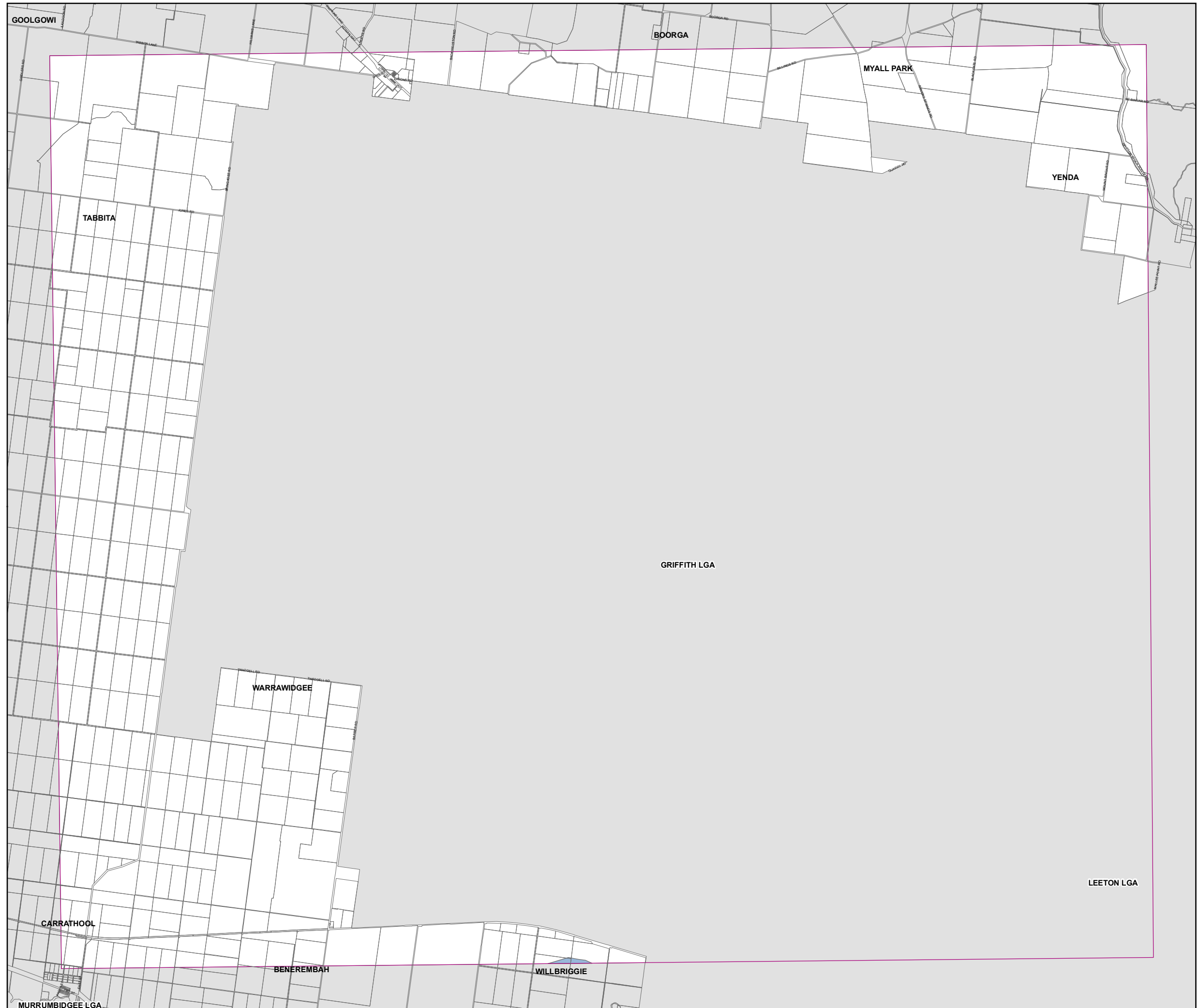
Groundwater Vulnerability Map - Sheet GRV\_016

### Groundwater

 Groundwater vulnerable

### Cadastral

 Cadastral 08/03/2011 © Land and Property Information (LPI)



0 1,500 3,000 4,500 6,000 Metres

Scale 1:160,000 @ A3

Projection: GDA 1994  
MGA Zone 55

Map identification number: 1600\_COM\_GRV\_016\_160\_20120516