





# Carrathool Local Environmental Plan 2012

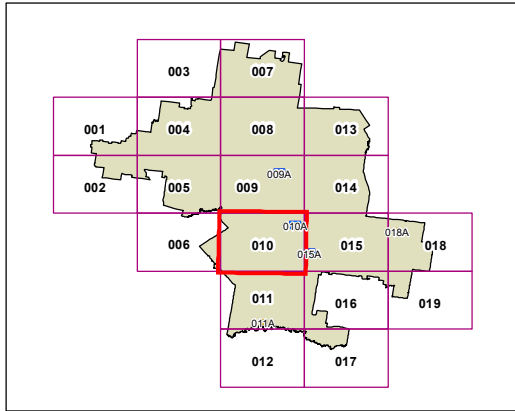
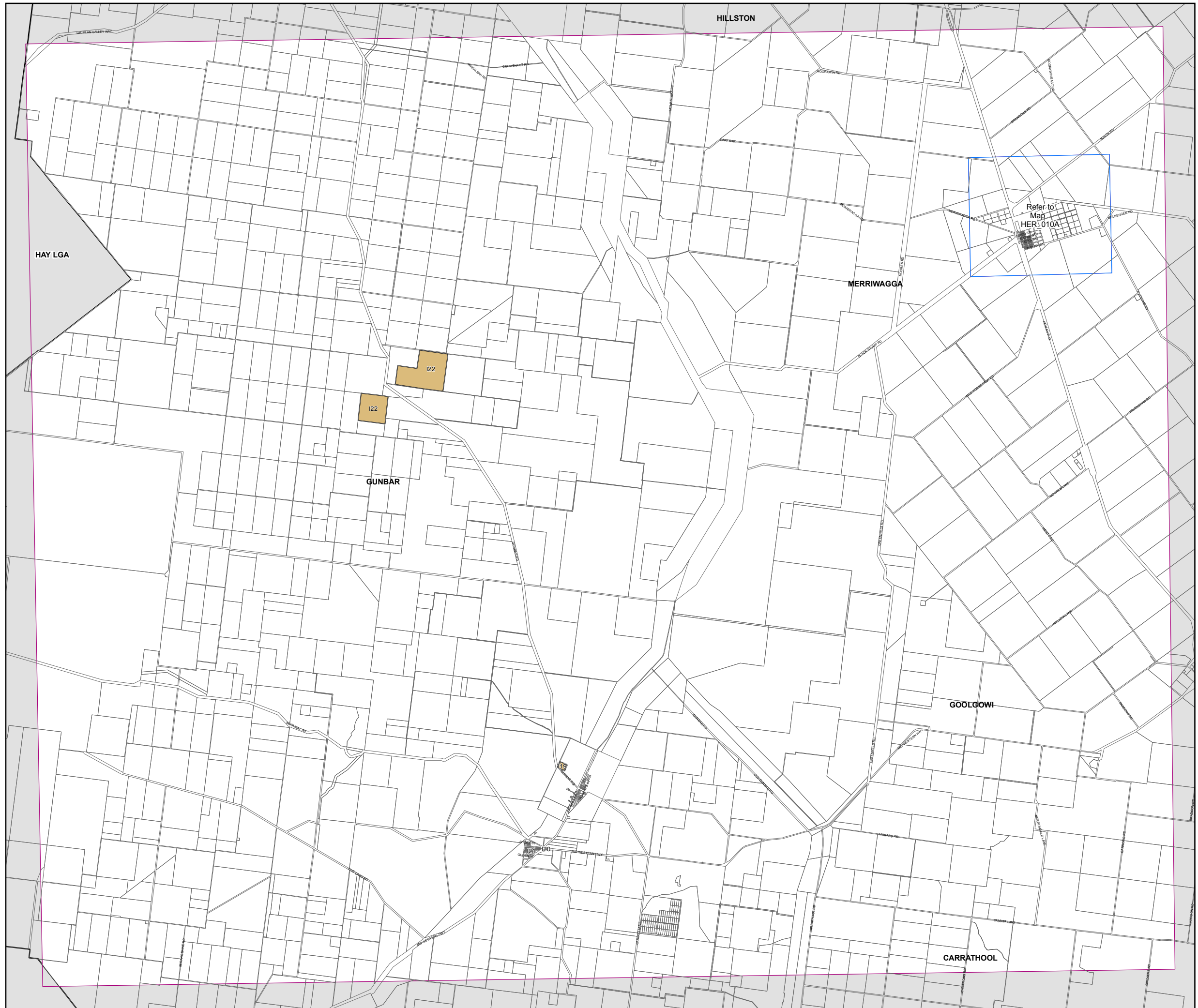
Heritage Map - Sheet HER\_010

## Heritage

 Item - General

## Cadastre

 Cadastre 08/03/2011 © NSW Land and Property Information (LPI)



0 1,500 3,000 4,500 6,000 Metres

Scale: 1:160,000 @ A3

Projection: GDA 1994  
MGA Zone 55

Map identification number: 1600\_COM\_HER\_010\_160\_20120516