





Carrathool Local Environmental Plan 2012

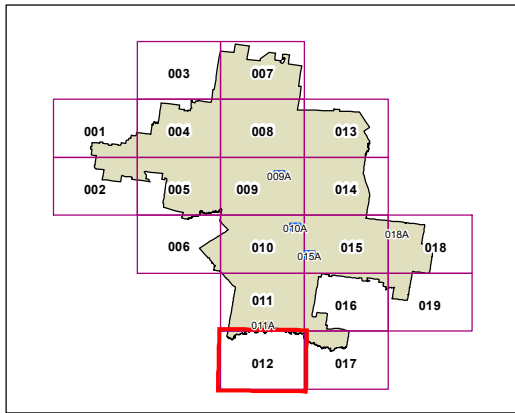
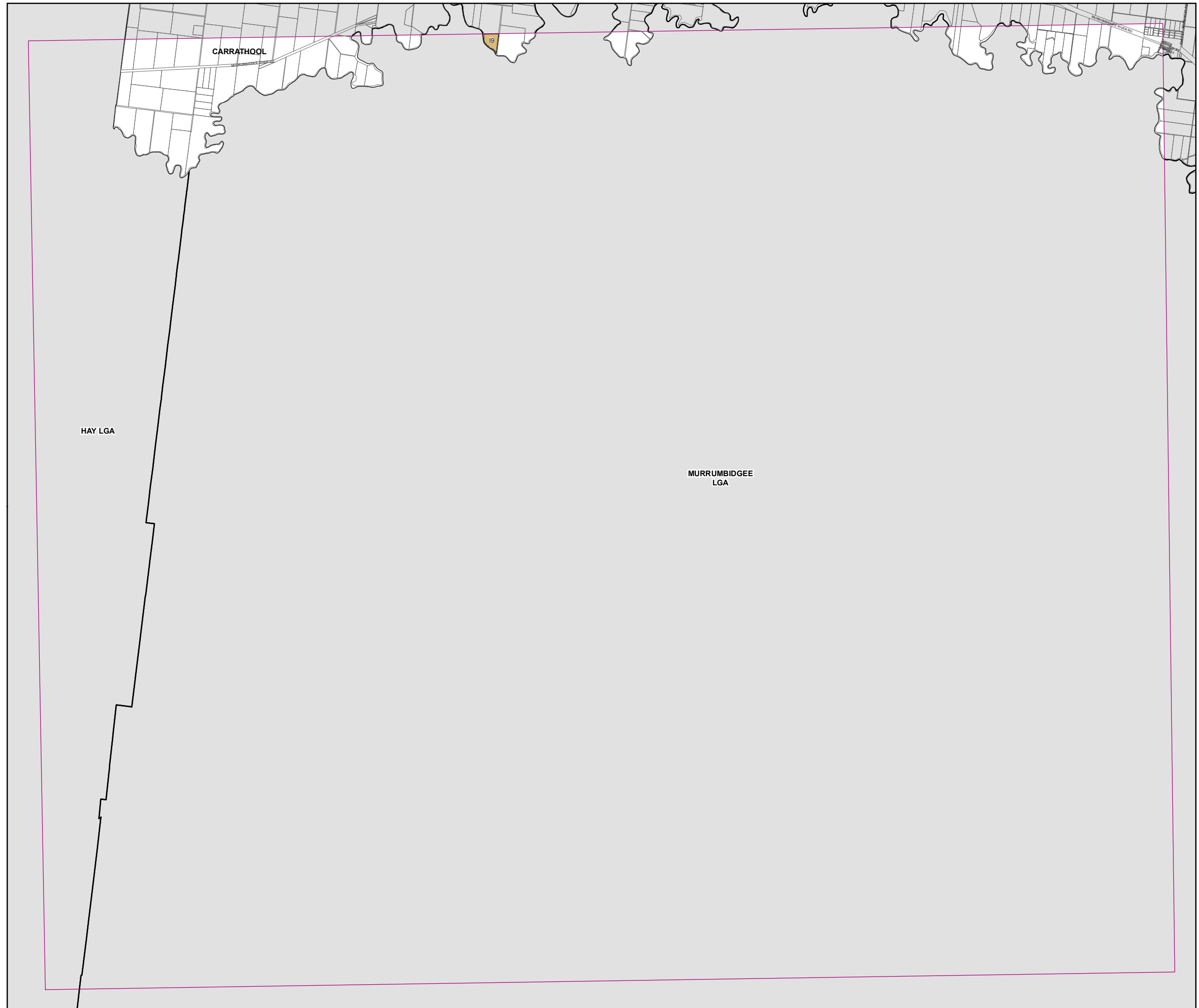
Heritage Map - Sheet HER_012

Heritage

 Item - General

Cadastre

 Cadastre 08/03/2011 © NSW
Land and Property Information (LPI)



0 1,500 3,000 4,500 6,000 Metres

Scale: 1:160,000 @ A3

Projection: GDA 1994
MGA Zone 55

Map identification number: 1600_COM_HER_012_160_20120516