



Carrathool Local Environmental Plan 2012

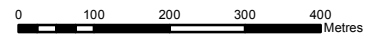
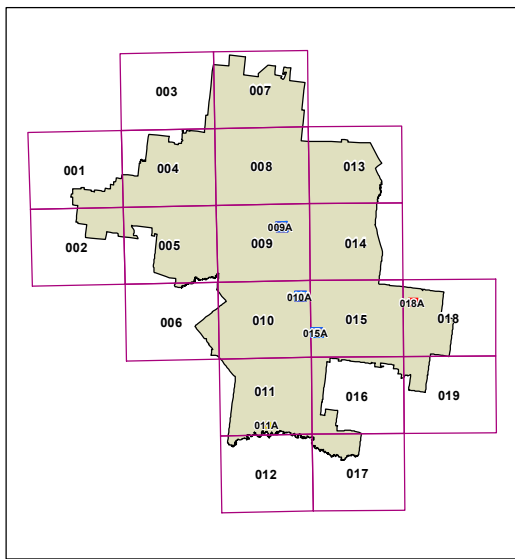
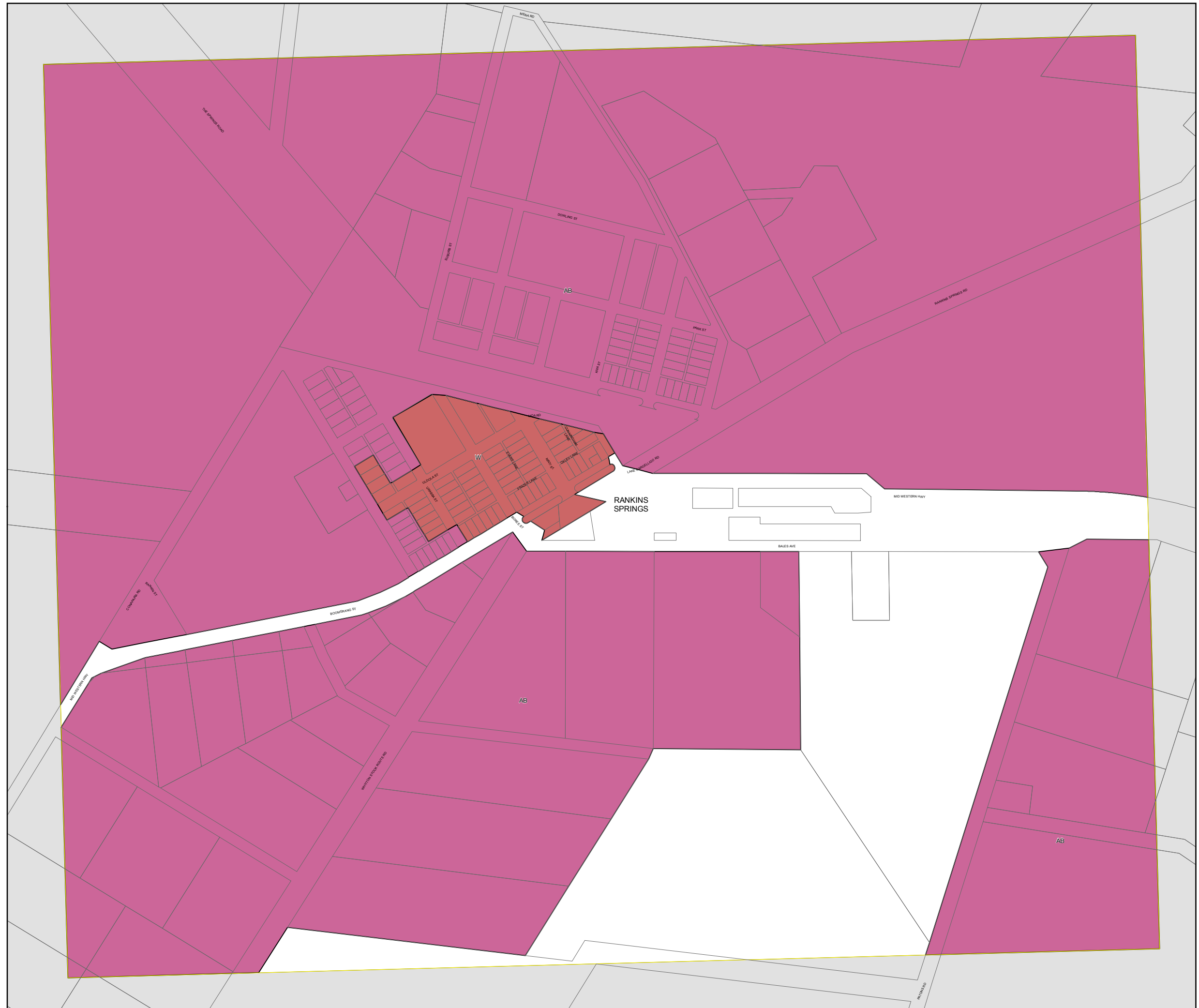
Lot Size Map - Sheet LSZ_018A

Minimum Lot Size (m²)

- M 600
- V 2000
- W 4000
- Z 2ha
- AB 40ha
- Refer to Clause 4.1 (4A)

Cadastre

Cadastre 08/03/2011 © Land and Property Information (LPI)



Scale 1:10,000 @ A3

Projection: GDA 1994
MGA Zone 55

Map identification number: 1600_COM_LSZ_018A_010_20120516