



# Carrathool Local Environmental Plan 2012


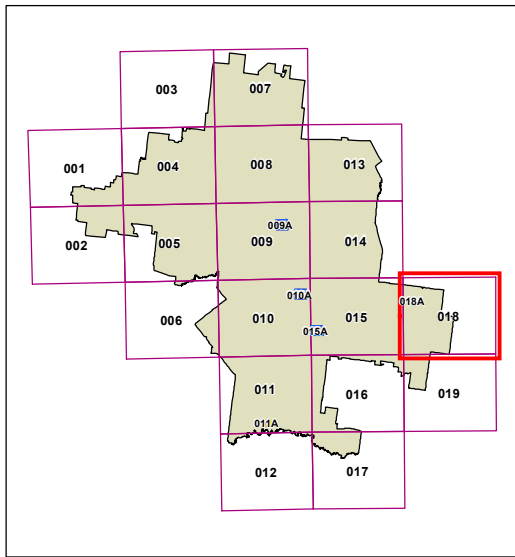
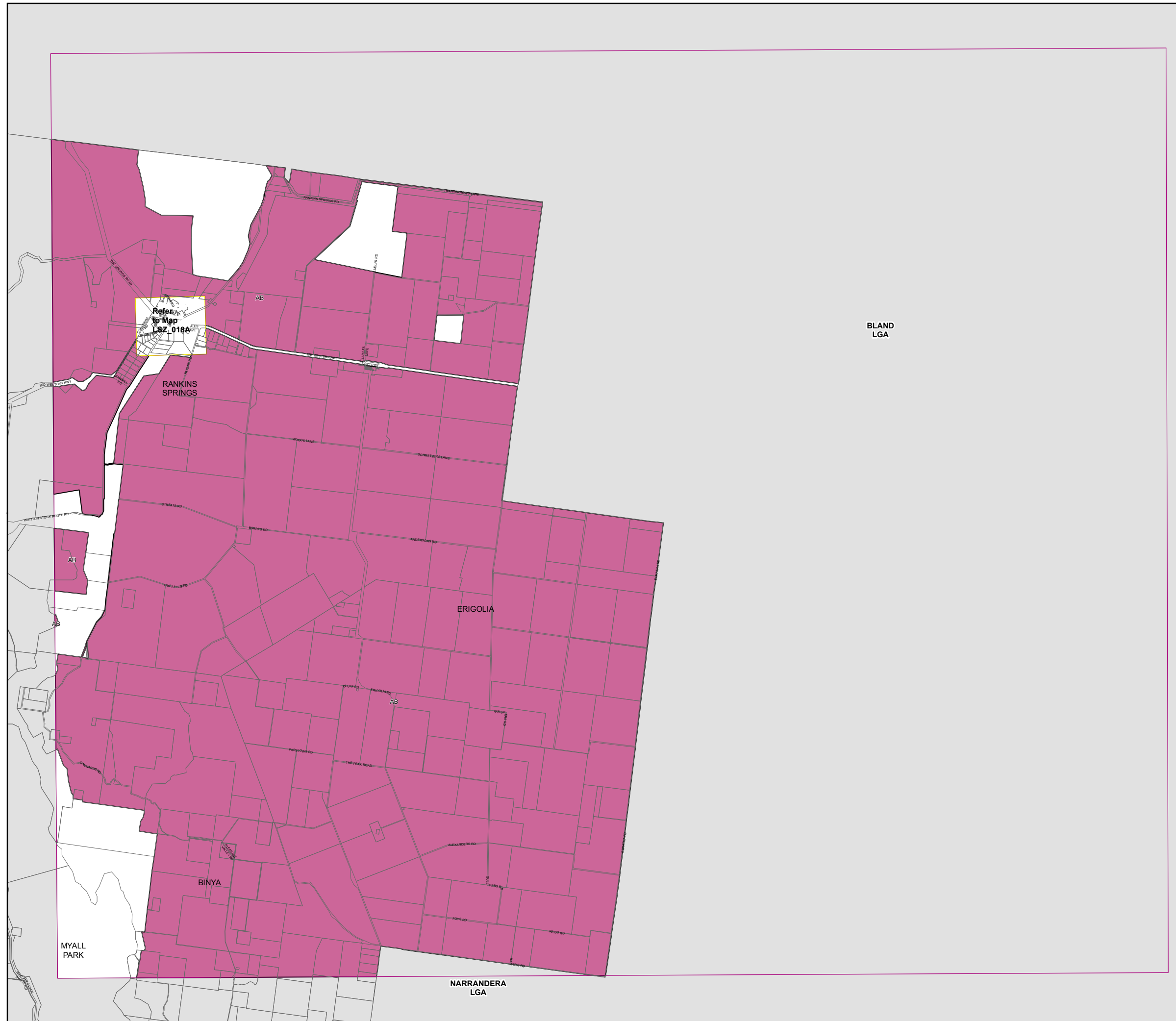
## Lot Size Map - Sheet LSZ\_018

### Minimum Lot Size (m<sup>2</sup>)

- M 600
- V 2000
- W 4000
- Z 2ha
- AB 40ha
- Refer to Clause 4.1 (4A)

### Cadastre

Cadastre 08/03/2011 © Land and Property Information (LPI)



Scale 1:160,000 @ A3

Projection: GDA 1994  
MGA Zone 55

Map identification number: 1600\_COM\_LSZ\_018\_160\_20120516