





Carrathool Local Environmental Plan 2012

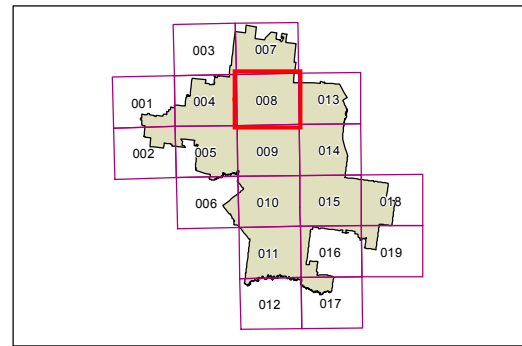
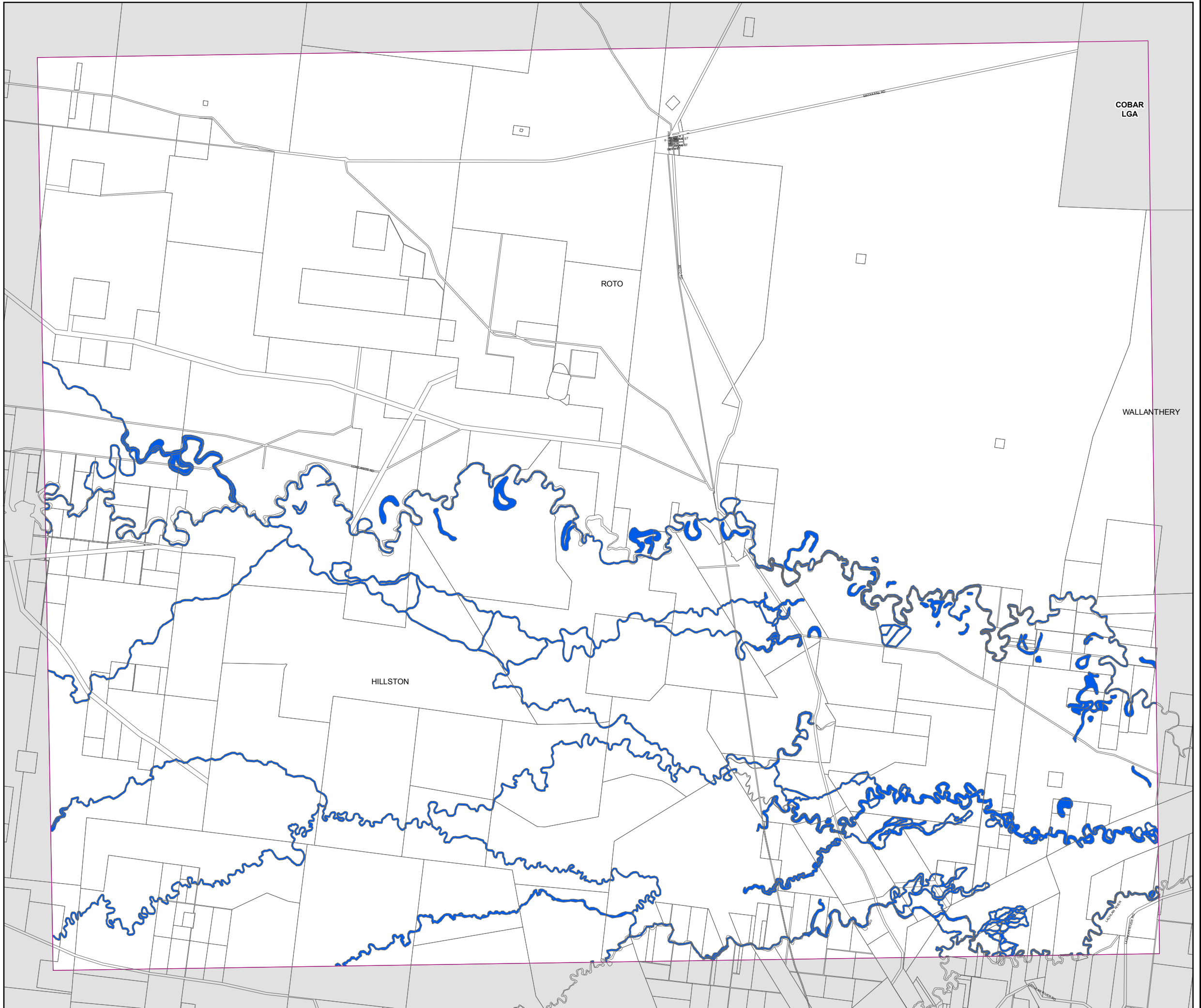
Riparian Lands and Watercourses Map - Sheet RLW_008

Riparian Lands and Watercourses

 Watercourse

Cadastre

 Cadastre 08/03/2011 © Land and Property Information (LPI)



0 1,500 3,000 4,500 6,000 Metres

Scale 1:160,000 @ A3

Projection: GDA 1994
MGA Zone 55

Map identification number: 1600_COM_RLW_008_160_20120501