




# Carrathool Local Environmental Plan 2012

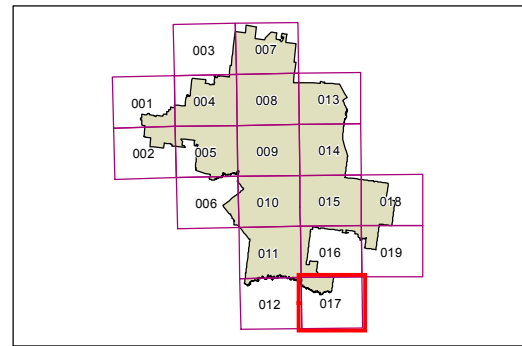
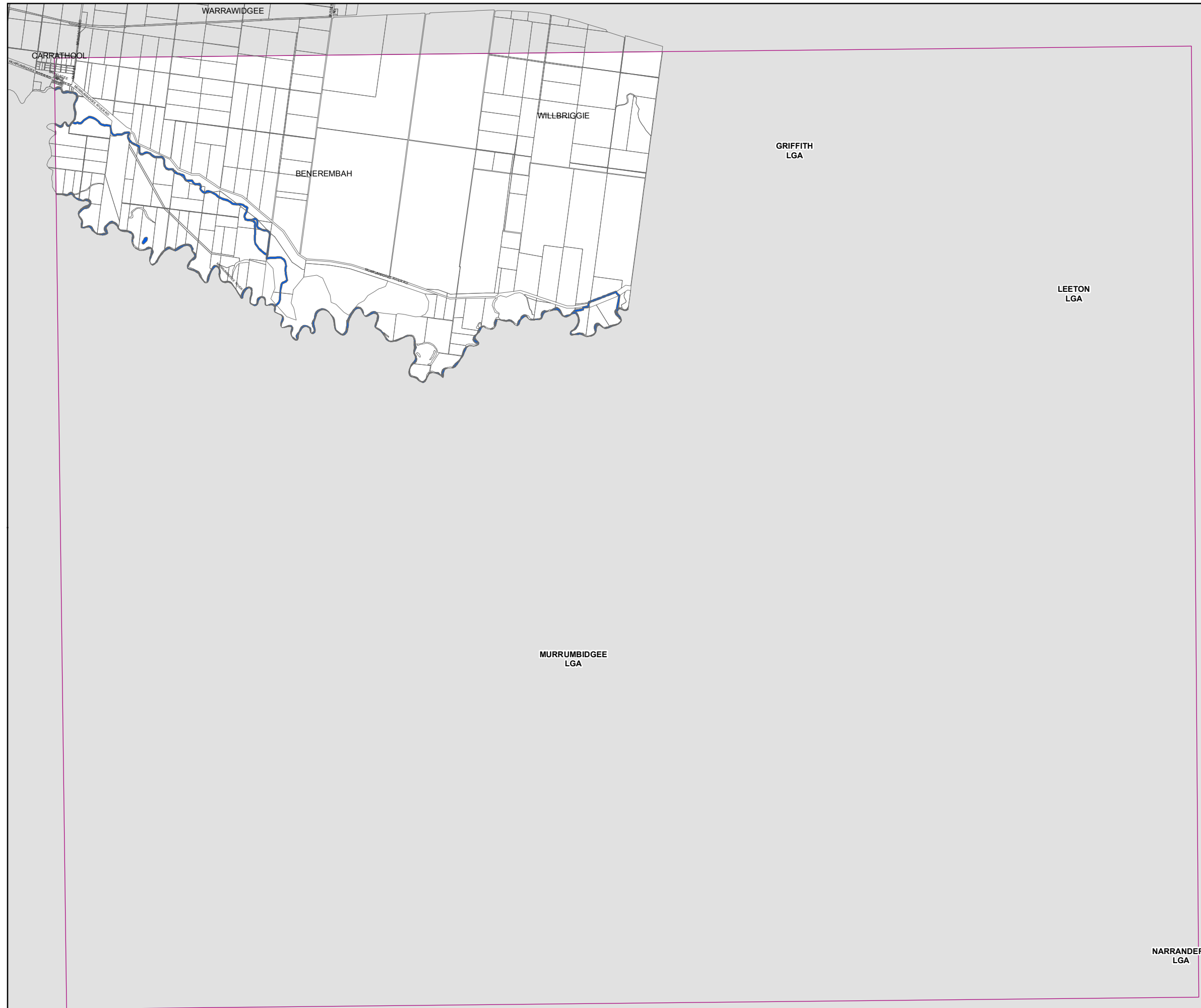
## Riparian Lands and Watercourses Map - Sheet RLW\_017

### Riparian Lands and Watercourses

 Watercourse

### Cadastre

 Cadastre 08/03/2011 © Land and Property Information (LPI)



0 1,500 3,000 4,500 6,000 Metres

Scale 1:160,000 @ A3

Projection: GDA 1994  
MGA Zone 55

Map identification number: 1600\_COM\_RLW\_017\_160\_20120501