




Carrathool Local Environmental Plan 2012

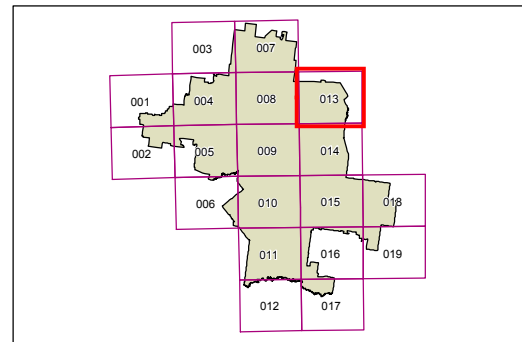
Wetlands Map - Sheet WET_013

Wetland

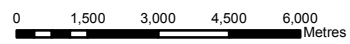
 Wetland

Cadastre

 Cadastre 08/03 2011 © Land and Property Information (LPI)



N



Scale 1:160,000 @ A3

Projection: GDA 1994
MGA Zone 55

Map identification number: 1600_COM_WET_013_160_20120516