




# Carrathool Local Environmental Plan 2012

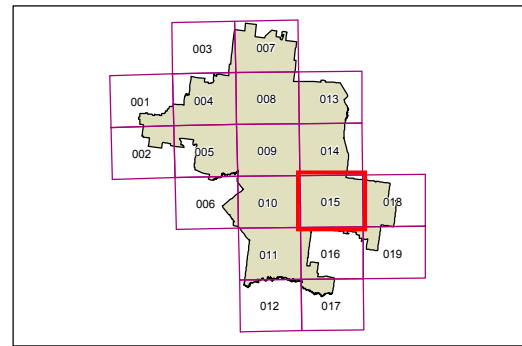
## Wetlands Map - Sheet WET\_015

### Wetland

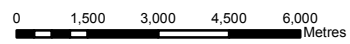
 Wetland

### Cadastre

 Cadastre 08/03 2011 © Land and Property Information (LPI)



N



Scale 1:160,000 @ A3

Projection: GDA 1994  
MGA Zone 55

Map identification number: 1600\_COM\_WET\_015\_160\_20120516

