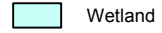




Carrathool Local Environmental Plan 2012

Wetlands Map - Sheet WET_018

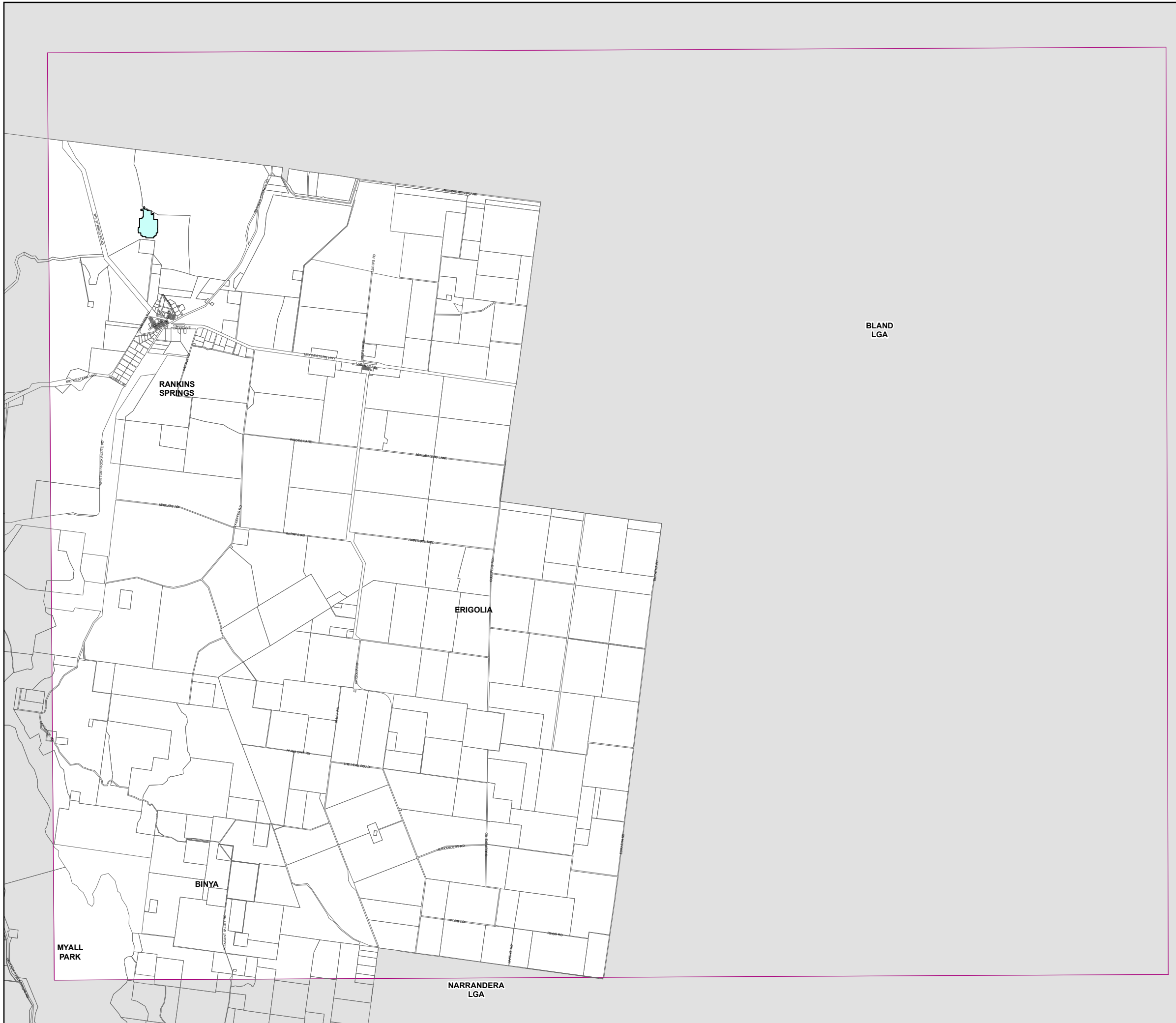
Wetland



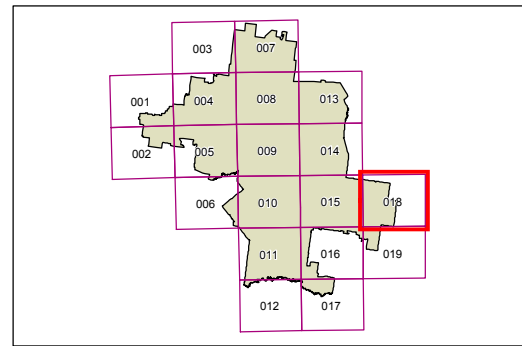
Wetland

Cadastre

Cadastre 08/03 2011 © Land and Property Information (LPI)



BLAND LGA



0 1,500 3,000 4,500 6,000 Metres

Scale 1:160,000 @ A3

Projection: GDA 1994
MGA Zone 55

Map identification number: 1600_COM_WET_018_160_20120516