



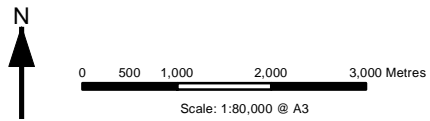
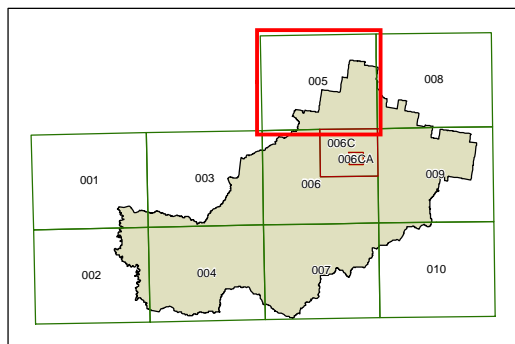
**Additional Permitted Uses Map -  
Sheet APU\_005**

**Additional Permitted Uses**

 Additional Permissible Uses

**Cadastral**

 Cadastral 18/09/2014 © Land and Property Information (LPI)



Projection: GDA 1994  
MGA Zone 56

