




Cessnock Local Environmental Plan 2011

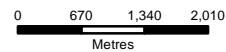
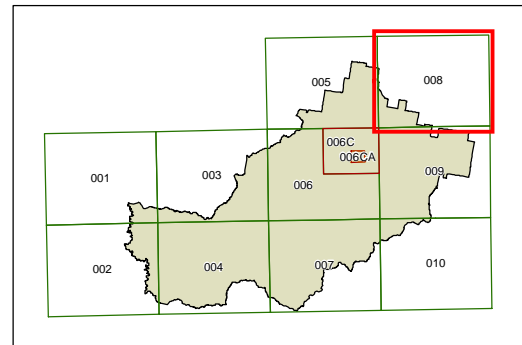
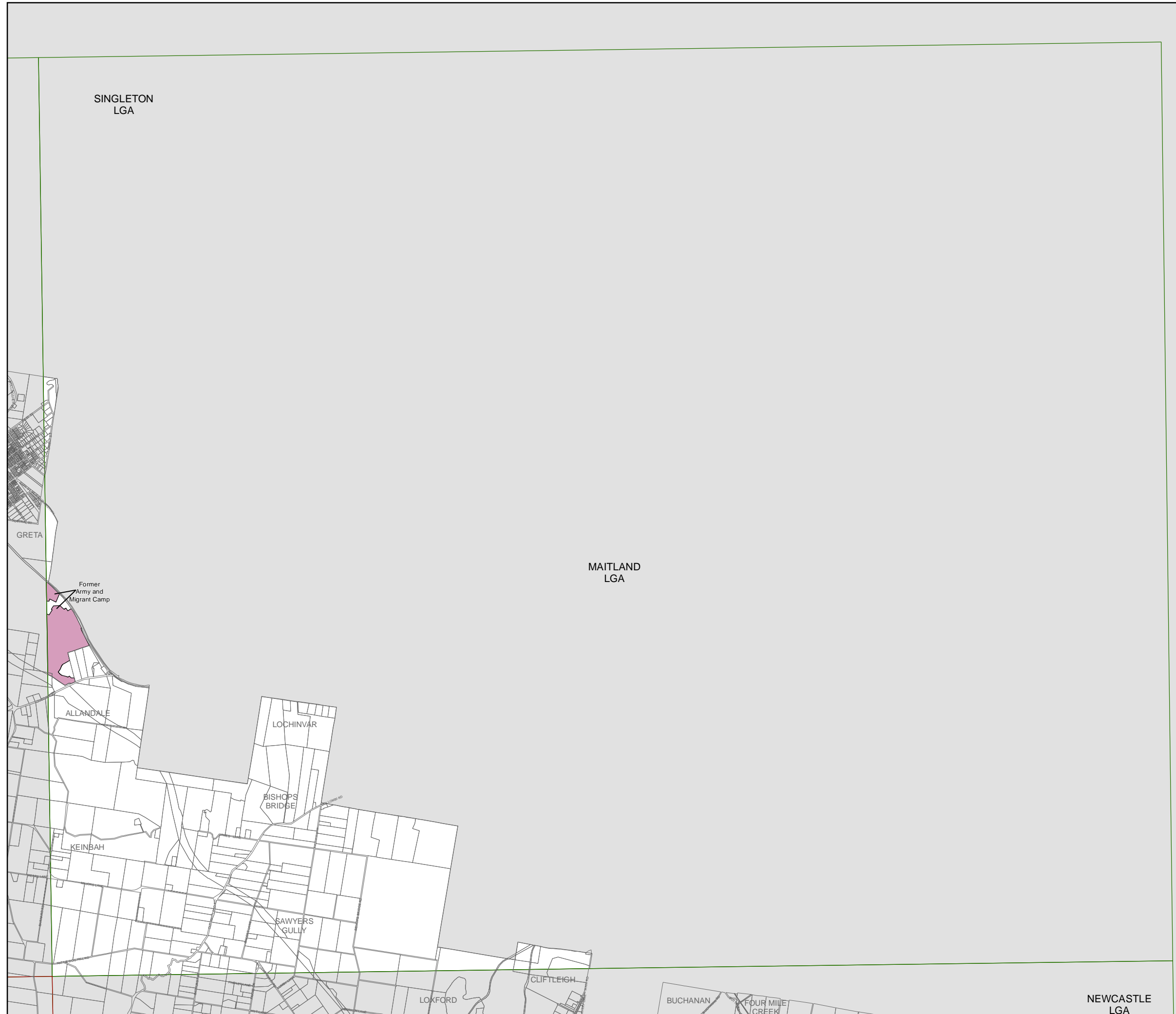
Additional Permitted Uses Map - Sheet APU_008

Additional Permitted Uses

 Additional Permissible Uses

Cadastre

 Cadastre 30/01/2013 © Land and Property Information (LPI)



Projection: GDA 1994
MGA Zone 56

Scale: 1:80,000 @ A3

Map Identification Number: 1720_COM_APU_008_080_20140226

NEWCASTLE
LGA