

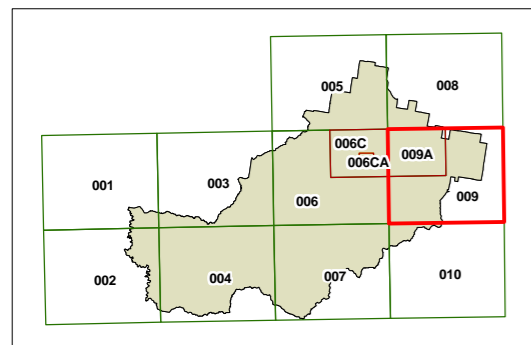


Additional Permitted Uses

 Additional Permissible Uses

Cadastral

 Cadastral 17/11/2016 © Land and Property Information (LPI)



Scale 1:80,000 @ A3

Projection GDA 1994
Zone 56

Map identification number:

1720_COM_APU_009_080_20161117

