









# Cessnock Local Environmental Plan 2011

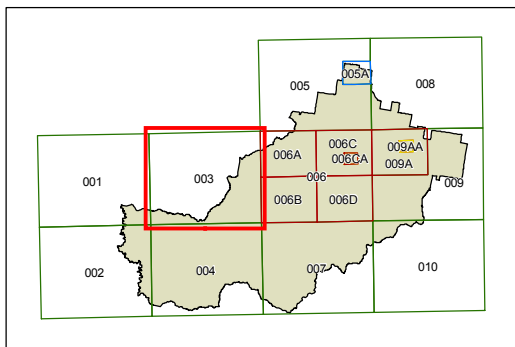
## Heritage Map - Sheet HER\_003

### Heritage

-  Conservation area - General
-  Aboriginal Place of Heritage Significance
-  Item - Archaeological
-  Item - General
-  Item - Landscape

### Cadastre

-  Cadastre 20/11/2011 © Land and Property Information (LPI)



Scale: 80,000 @ A3

Projection: GDA 1994  
MGA Zone 56

Map identification number: 1720\_COM\_HER\_003\_080\_20111128

