




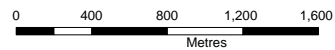
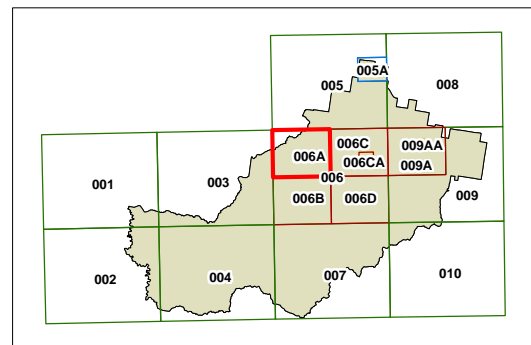


**Heritage**

-  Conservation Area - General
-  Item - Aboriginal Place of Heritage Significance
-  Item - Archaeological
-  Item - General
-  Item - Landscape

**Cadastre**

 Cadastre 10/03/2015 © Land and Property Information (LPI)



Scale 1:40,000 @ A3

Projection GDA 1994  
Zone 56

Map identification number:

1720\_COM\_HER\_006A\_040\_20150318

