









**Cessnock Local Environmental Plan 2011**

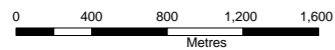
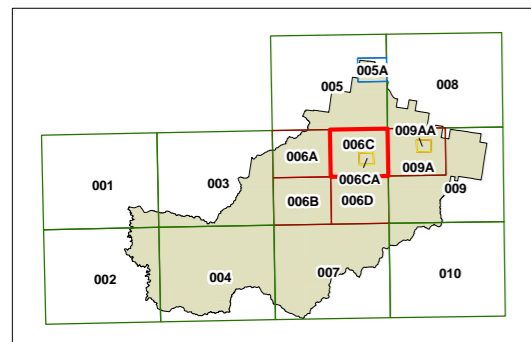
Heritage Map - Sheet HER\_006C

**Heritage**

-  Conservation Area - General
-  Aboriginal Place of Heritage Significance
-  Item - Archaeological
-  Item - General
-  Item - Landscape

**Cadastre**

 Cadastre 22/05/2018 © Spatial Services



Scale 1:40,000 @ A3

Projection GDA 1994  
Zone 56

Map identification number: 1720\_COM\_HER\_006C\_040\_20180522

