



Cessnock Local Environmental Plan 2011


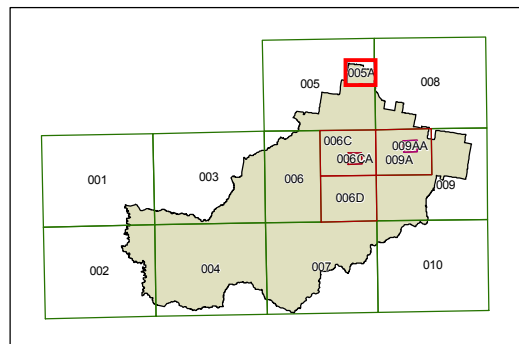
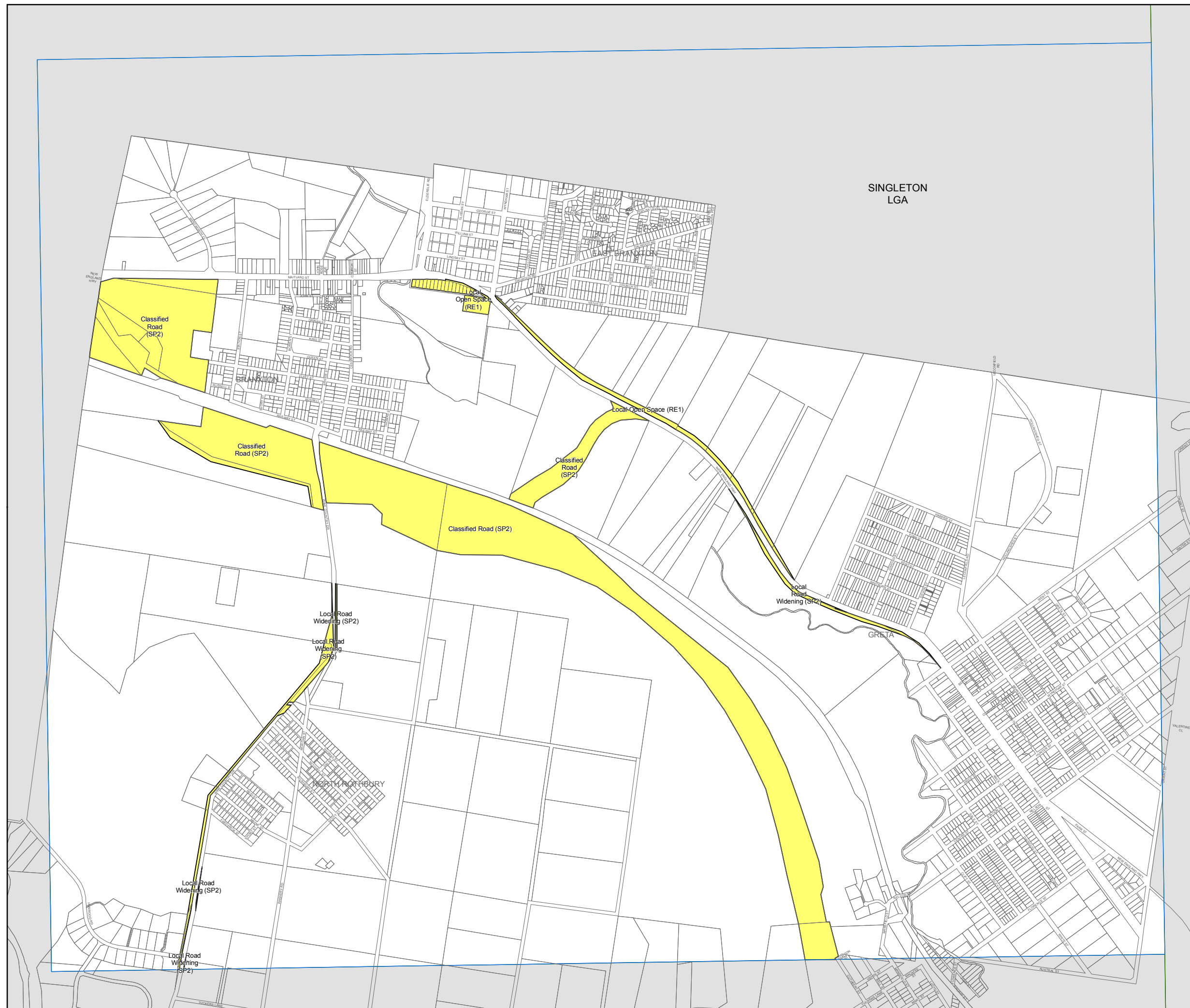
Land Reservation Acquisition Map - Sheet LRA_005A

Land Reservation Acquisition

- Classified Road (SP2)
- Local Drainage (RE1)
- Local Open Space (RE1)
- Local Road Widening (SP2)

Cadastral

- Cadastral 15/10/10 © NSW LPMA



Scale: 20,000 @ A3

Projection: GDA 1994
MGA Zone 56

Map identification number: 1720_COM_LRA_005A_020_20111215