







# Cessnock Local Environmental Plan 2011

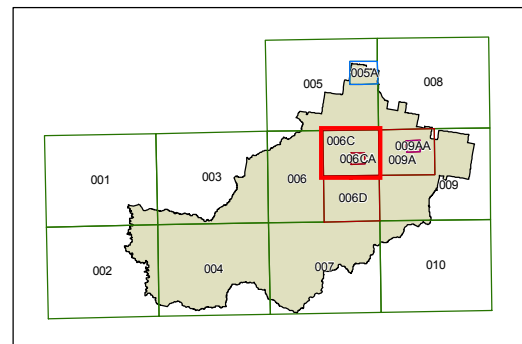
## Land Reservation Acquisition Map - Sheet LRA\_006C

### Land Reservation Acquisition

-  Classified Road (SP2)
-  Local Drainage (RE1)
-  Local Open Space (RE1)
-  Local Road Widening (SP2)

### Cadastral

-  Cadastral 20/11/2011 © Land and Property Information (LPI)



0 400 800 1600 Metres

Scale: 1: 40,000 @ A3

Projection: GDA 1994  
MGA Zone 56

Map identification number: 1720\_COM\_LRA\_006C\_040\_20111128

