







Cessnock Local Environmental Plan 2011


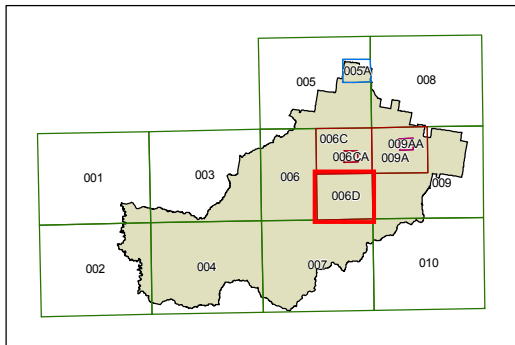
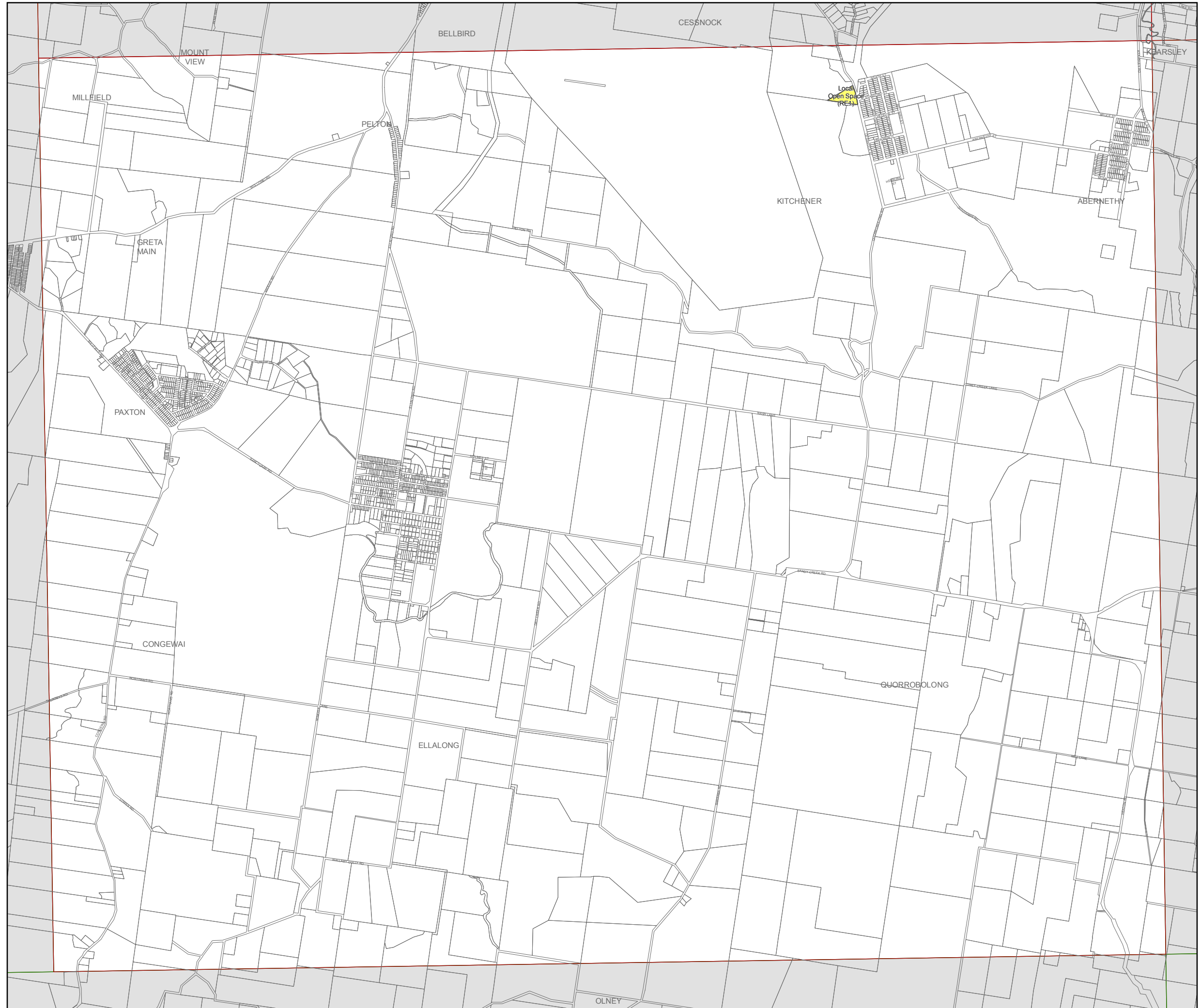
Land Reservation Acquisition Map - Sheet LRA_006D

Land Reservation Acquisition

-  Classified Road (SP2)
-  Local Drainage (RE1)
-  Local Open Space (RE1)
-  Local Road Widening (SP2)

Cadastral

-  Cadastral 20/11/2011 © Land and Property Information (LPI)



Scale: 1: 40,000 @ A3

Projection: GDA 1994
MGA Zone 56

Map identification number: 1720_COM_LRA_006D_040_20111128