



Cessnock Local Environmental Plan 2011

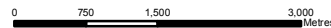
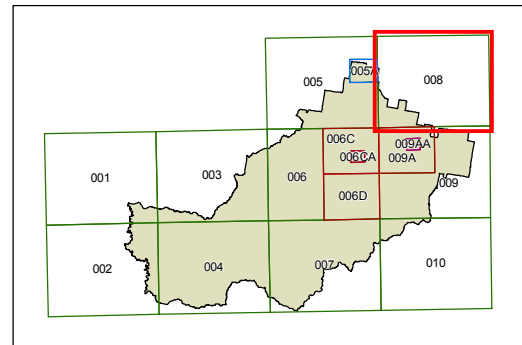
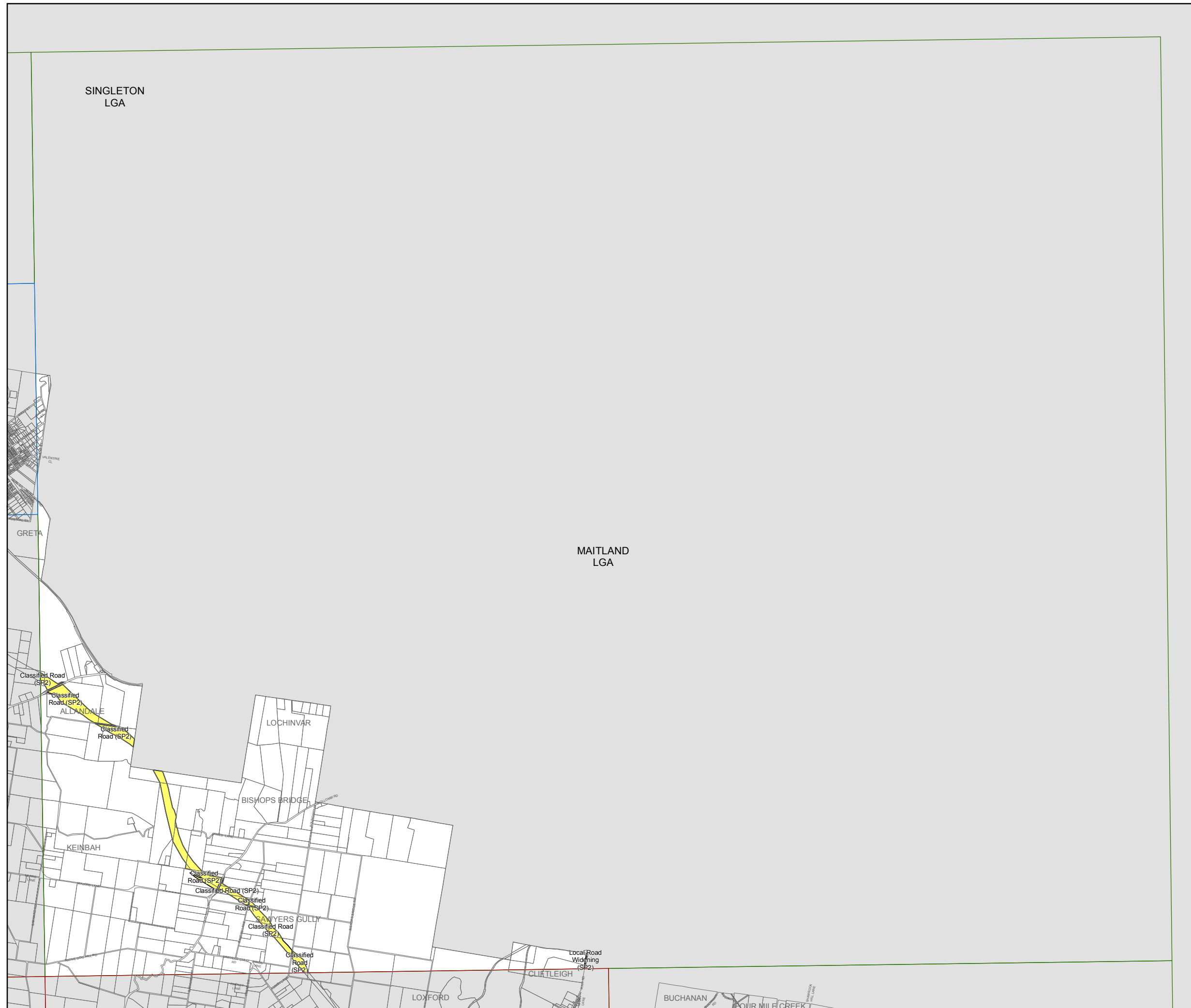
Land Reservation Acquisition Map - Sheet LRA_008

Land Reservation Acquisition

- Classified Road (SP2)
- Local Drainage (RE1)
- Local Open Space (RE1)
- Local Road Widening (SP2)

Cadastral

- Cadastral 20/11/2011 © Land and Property Information (LPI)



Scale: 1: 80,000 @ A3

Projection: GDA 1994
MGA Zone 56

Map identification number: 1720_COM_LRA_008_080_20111128